

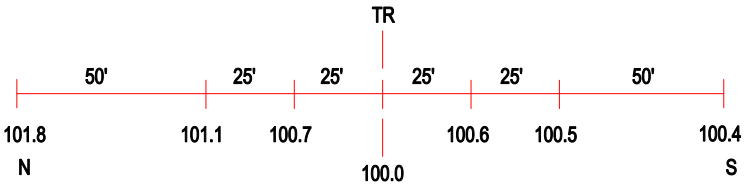

ROAD PROFILE

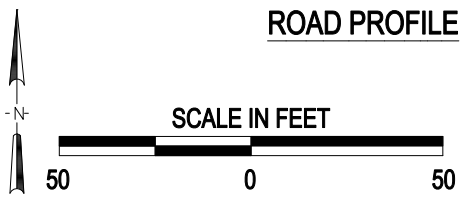

3 Photo Location

Crossing #:	174687B
Location:	Kane Co., City of St. Charles (In)
Lat/Long:	41°54'46" / 88°16'40"
Railroad:	UP
Street:	Kirk Road
Railroad Milepost:	34.40
Crossing Protection:	Train Activated Devices

J:\KANE\174687B\174687B.DWG 05/08/00 10:51 JLA