

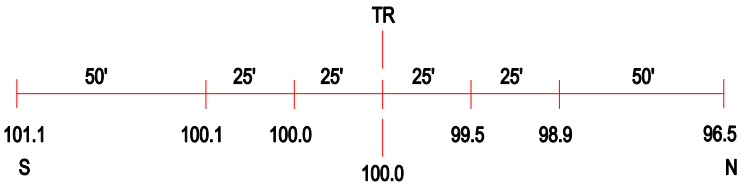

ROAD PROFILE

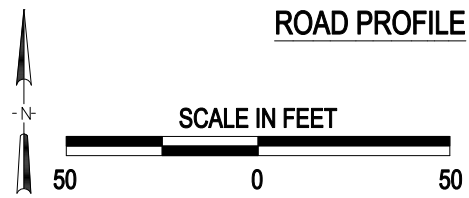

(3) Photo Location

Crossing #:	174674A
Location:	Boone Co., City of Belvidere (In)
Lat/Long:	42°15'27" / 88°50'16"
Railroad:	UP
Street:	Main Street
Railroad Milepost:	78.16
Crossing Protection:	Train Activated Devices

J:\BOONE\174674A\174674A.DWG 10/17/00 15:07 JLA