

Aerial Imagery Courtesy of IDOT @ 2006

NOTE: ALL MEASUREMENTS ARE IN FEET

DOT/AAR Inventory #: 174662F

Location: Winnebago Co., In Cherry Valley, IL

Lat/Long: 42º 14' 9"/-88º 57' 11"

Railroad Milepost - Line: 84.27-CNWB

Crossing Angle (Deg.): 55

Crossing Width (By Track): 46.0

Number of Tracks: 1

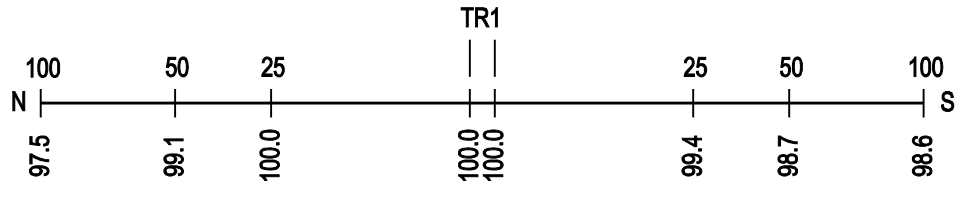

ROAD PROFILE

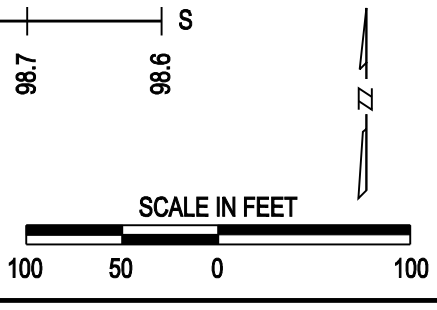

Copyright 2010 by The State of Illinois