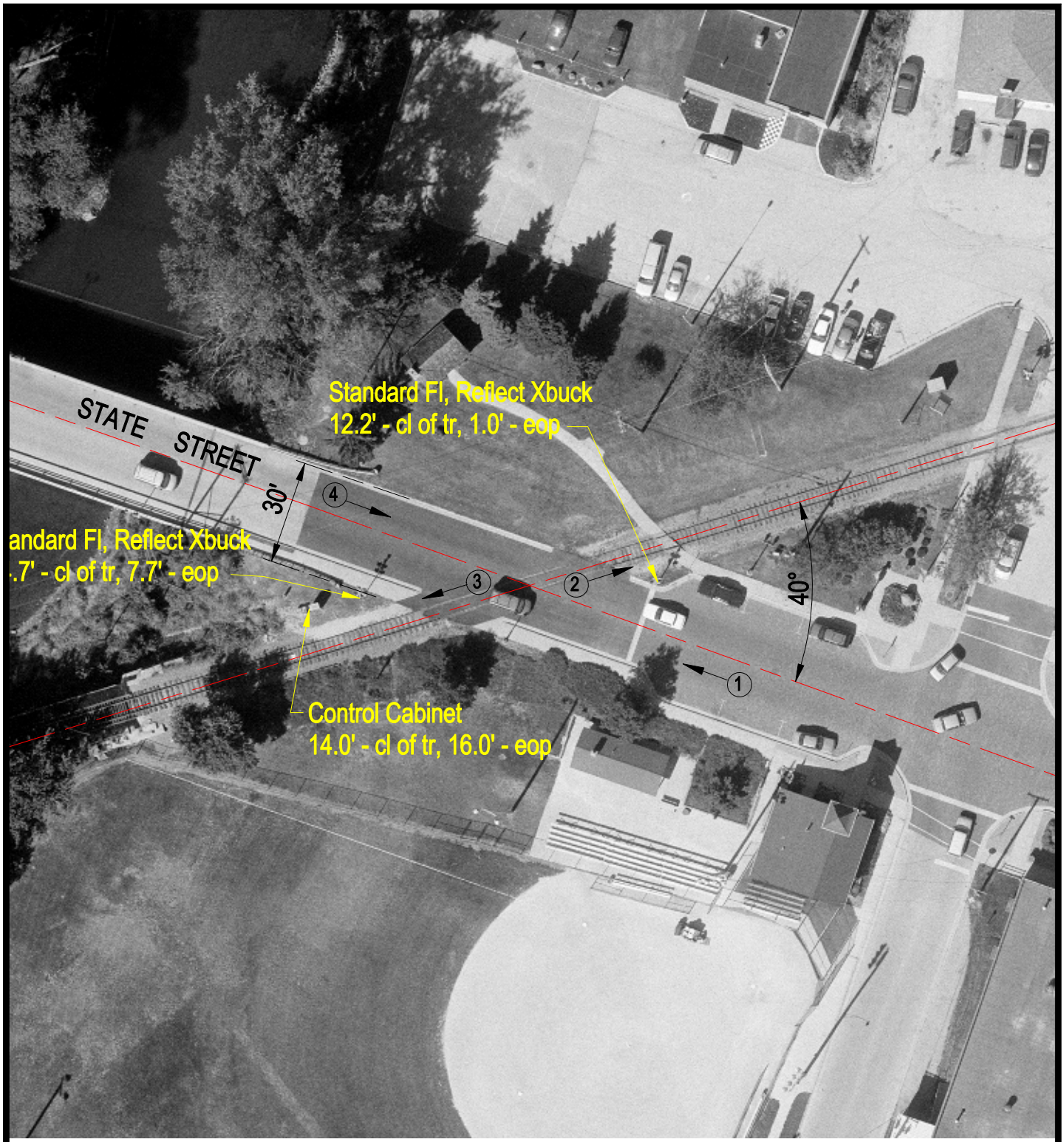

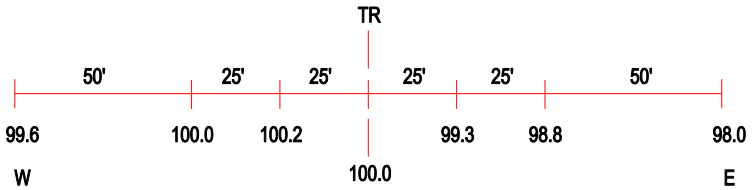

ROAD PROFILE

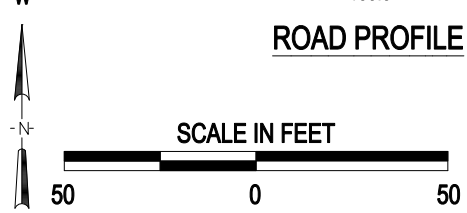

3 Photo Location

Crossing #:	174661Y
Location:	Winnebago Co., City of Cherry Valley (In)
Lat/Long:	42°14'09" / 88°57'11"
Railroad:	UP
Street:	State Street
Railroad Milepost:	84.83
Crossing Protection:	Train Activated Devices

J:\WINNEBAGO\174661Y\174661Y.DWG 02/19/01 08:31 WAK