

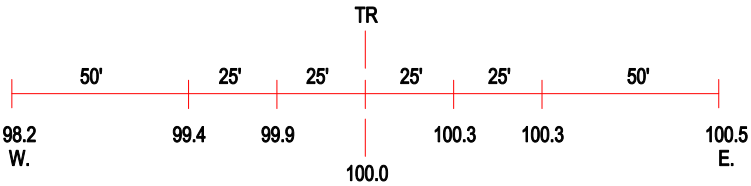

ROAD PROFILE

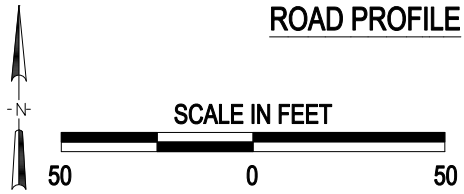

3 Photo Location

Crossing #:	174602W
Location:	Winnebago Co., City of Loves Park (In)
Lat/Long:	42°18'38" / 89°02'43"
Railroad:	UP
Street:	River Lane
Railroad Milepost:	92.41
Crossing Protection:	Train Activated Devices

J:\WINNEBAGO\174602W\174602W.DWG 02/15/00 16:00 JLA