

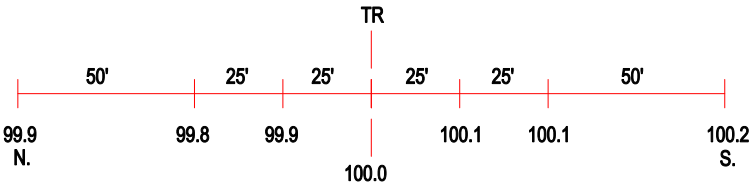

ROAD PROFILE

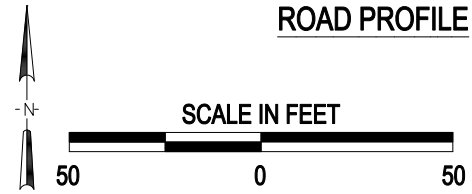

(3) Photo Location

Crossing #:	174563H
Location:	Mc Henry Co., City of Union (N)
Lat/Long:	42°13'48" / 88°31'50"
Railroad:	UP
Street:	Olson Road
Railroad Milepost:	51.96
Crossing Protection:	Signs

J:\MCHENRY\174563H\174563H.DWG 03/06/01 10:08 HWH