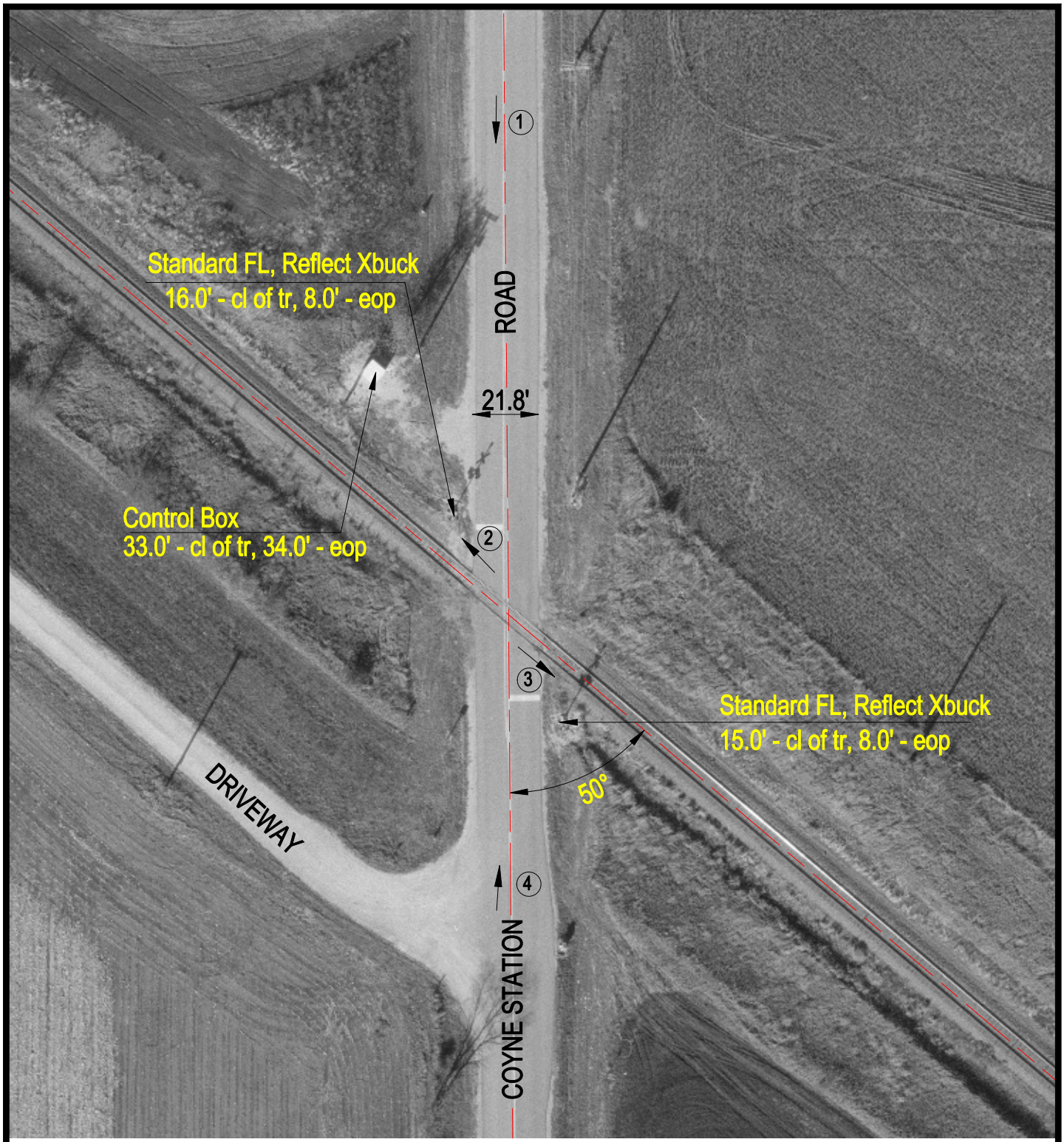

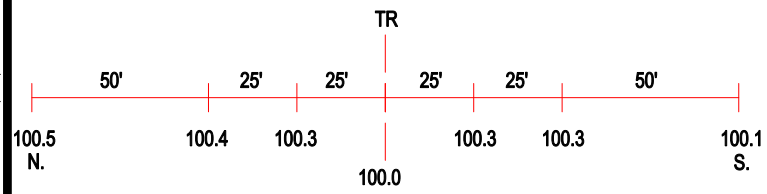

ROAD PROFILE

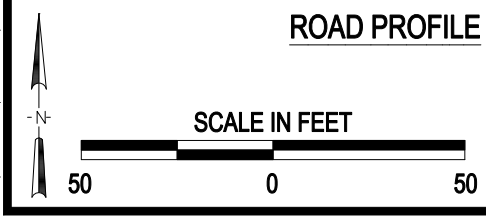

(3) Photo Location

Crossing #:	174561U
Location:	Mc Henry Co., City of Huntley (N)
Lat/Long:	42°11'02" / 88°27'12"
Railroad:	UP
Street:	Coyne Station Road
Railroad Milepost:	56.77
Crossing Protection:	Train Activated Devices

J:\MCHENRY\174561U\174561U.DWG 04/28/00 06:25 TFG