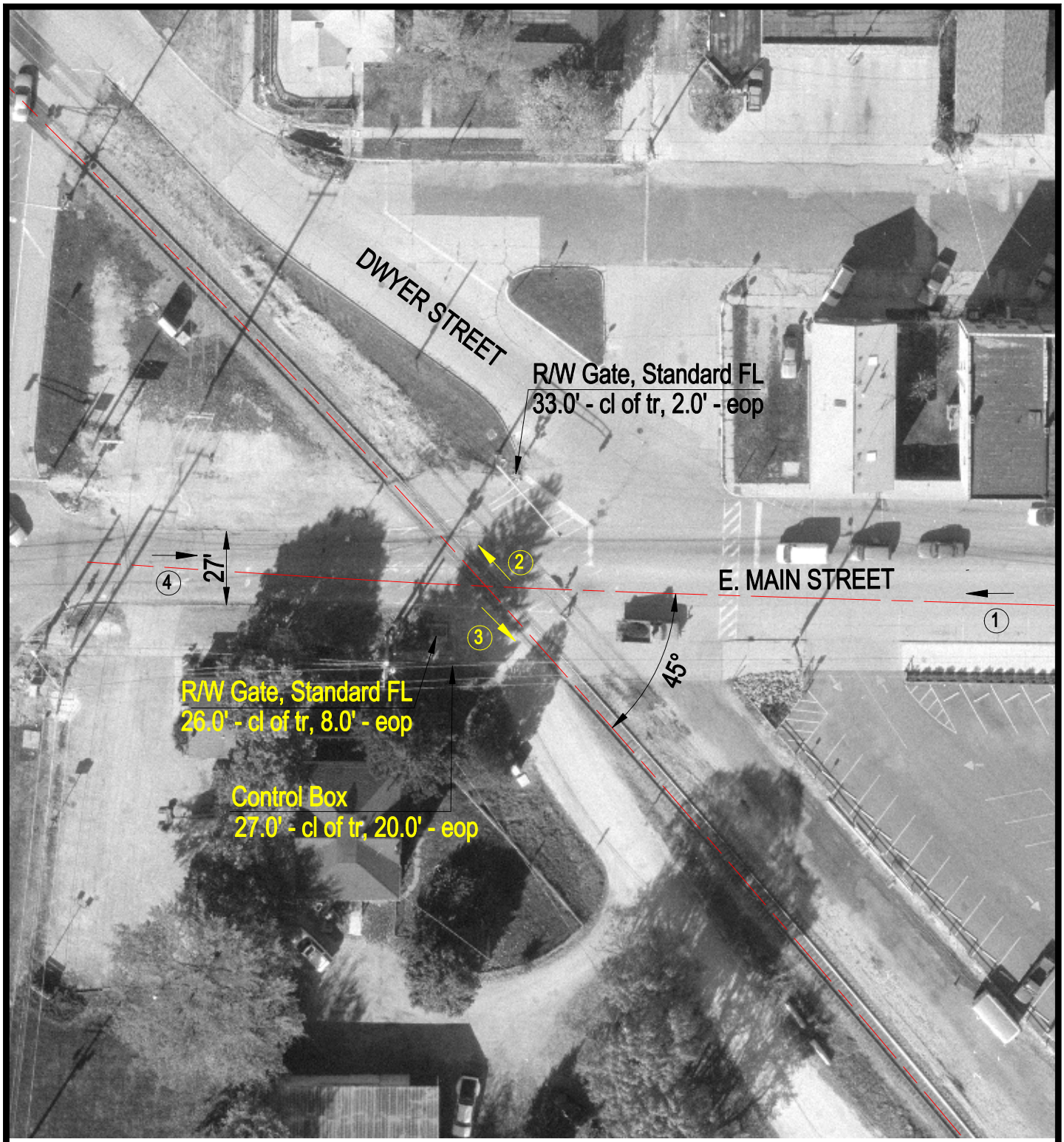

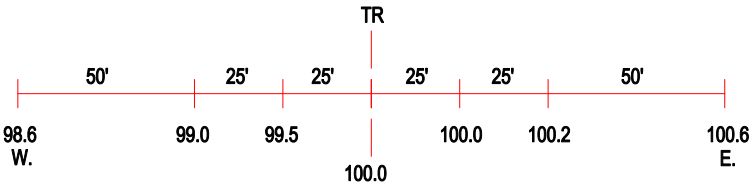

ROAD PROFILE

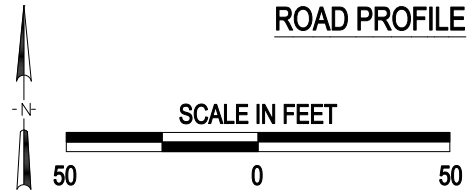

(3) Photo Location

Crossing #:	174559T
Location:	Mc Henry Co., City of Huntley (I)
Lat/Long:	42°10'06" / 88°25'42"
Railroad:	UP
Street:	E. Main Street
Railroad Milepost:	55.14
Crossing Protection:	Train Activated Devices

J:\MCHENRY\174559T\174559T.DWG 04/27/00 12:21 TFG