

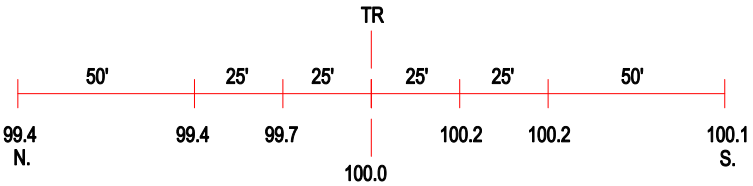

ROAD PROFILE

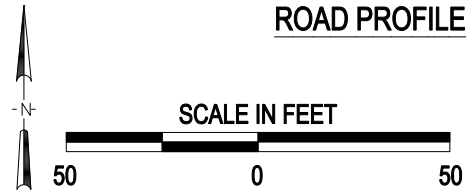

3 Photo Location

Crossing #:	174558L
Location:	Mc Henry Co., City of Huntley (I)
Lat/Long:	42°09'58" / 88°25'31"
Railroad:	UP
Street:	Mill Street
Railroad Milepost:	54.94
Crossing Protection:	Train Activated Devices

J:\MCHENRY\174558L\174558L.DWG 04/27/00 11:28 TFG