

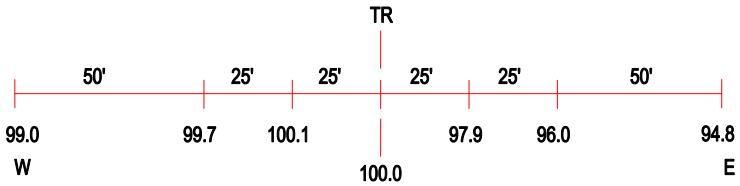

ROAD PROFILE

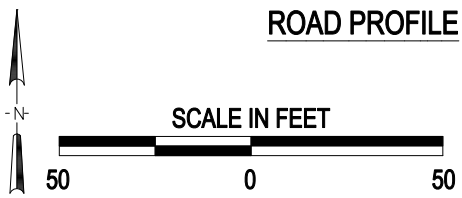

3 Photo Location

Crossing #:	174541H
Location:	Kane Co., City of South Elgin (Near)
Lat/Long:	41°58'57" / 88°16'58"
Railroad:	UP
Street:	Center Street
Railroad Milepost:	38.22
Crossing Protection:	Train Activated Devices

J:\KANE\174541H\174541H.DWG 03/01/01 14:52 JLA