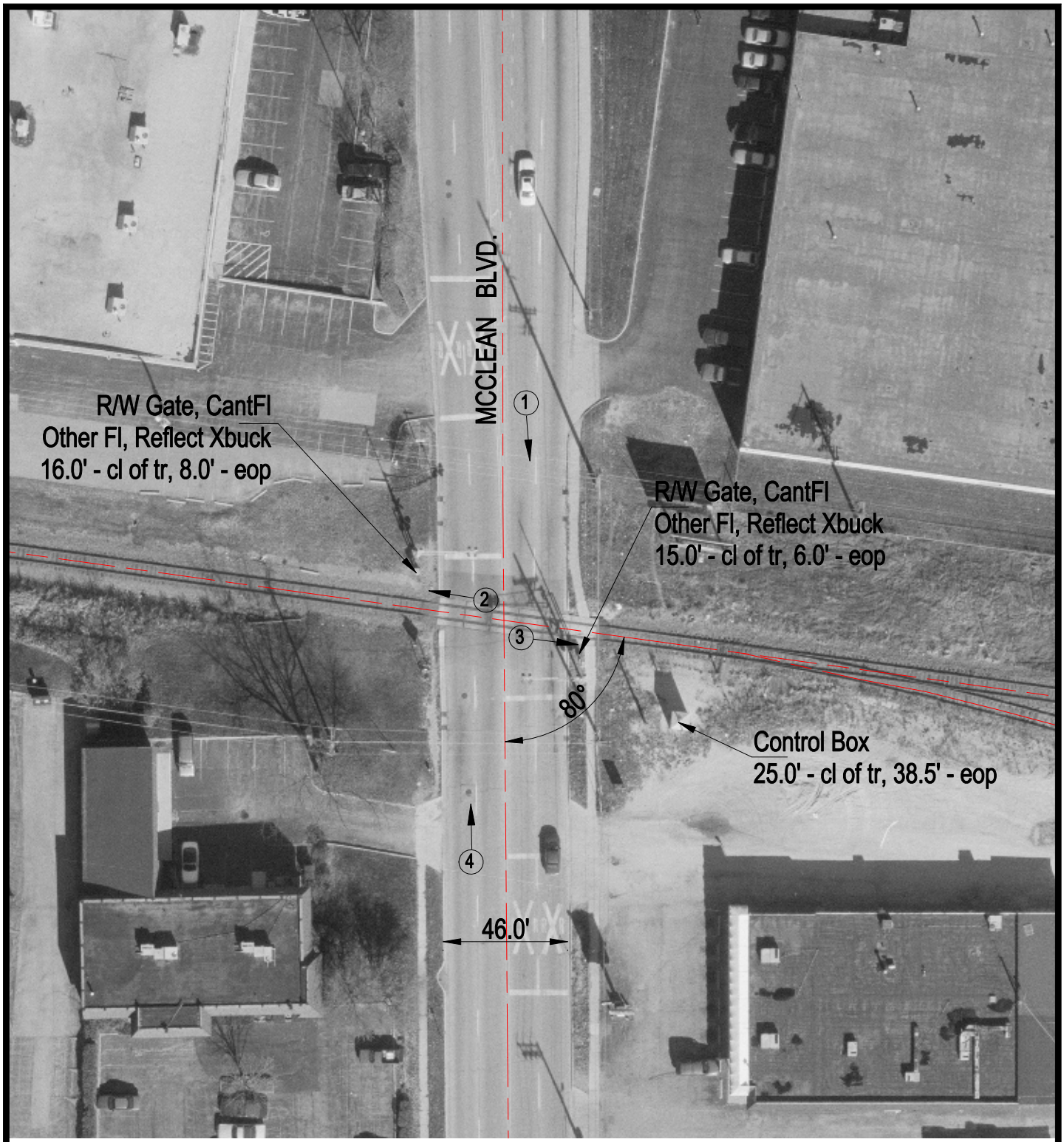

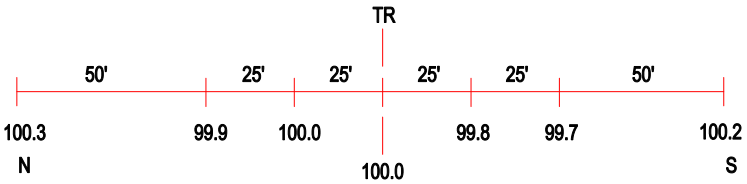

ROAD PROFILE

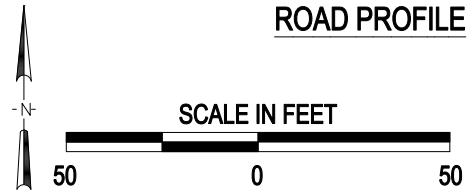

(3) Photo Location

Crossing #:	174495J
Location:	Kane Co., City of Elgin (In)
Lat/Long:	42°03'27" / 88°18'54"
Railroad:	UP
Street:	N. Mclean Blvd.
Railroad Milepost:	44.88
Crossing Protection:	Train Activated Devices

J:\KANE\174495\174495.DWG 04/27/00 10:57 JLA