


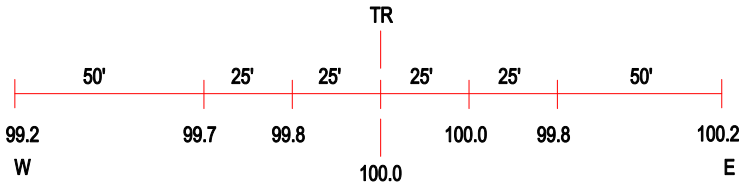


ROAD PROFILE

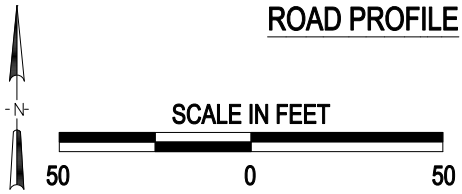


3 Photo Location

| | |
|---|---|
| Crossing #: | 174489F |
| Location: | Boone Co., City of Belvidere (In) |
| Lat/Long: | 42°16'02" / 88°50'13" |
| Railroad: | UP |
| Street: | Madison St. |
| Railroad Milepost: | 77.48 |
| Crossing Protection: | Signs |

J:\BOONE\174489F\174489F.DWG 02/26/01 15:53 WAK