

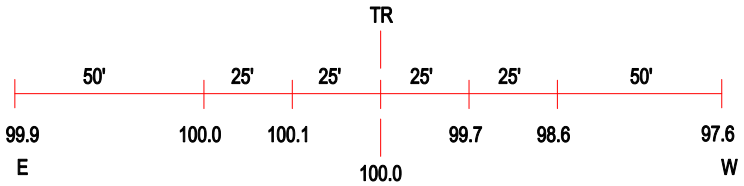

ROAD PROFILE

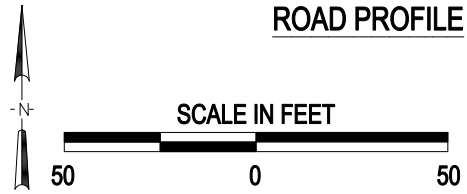

3 Photo Location

Crossing #:	174488Y
Location:	Boone Co., City of Belvidere (In)
Lat/Long:	42°15'54" / 88°50'11"
Railroad:	UP
Street:	Lincoln Ave.
Railroad Milepost:	77.48
Crossing Protection:	Train Activated Devices

J:\BOONE\174488Y\174488Y.DWG 06/21/00 10:13 TFG