

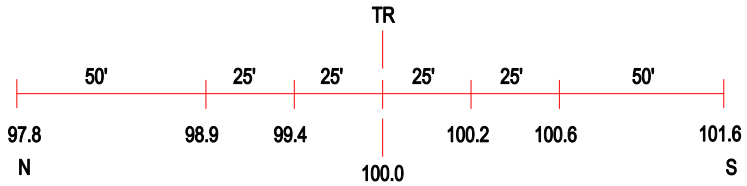

ROAD PROFILE

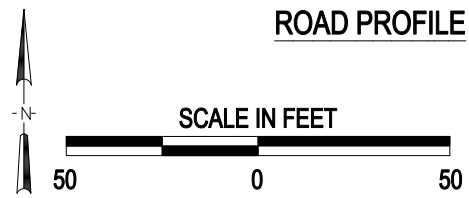

3 Photo Location

Crossing #:	174485D
Location:	Boone Co., City of Belvidere (In)
Lat/Long:	42°15'32" / 88°50'07"
Railroad:	UP
Street:	Warren Ave.
Railroad Milepost:	77.97
Crossing Protection:	Train Activated Devices

J:\BOONE\1744850\1744850.DWG 02/26/01 15:52 WAK