

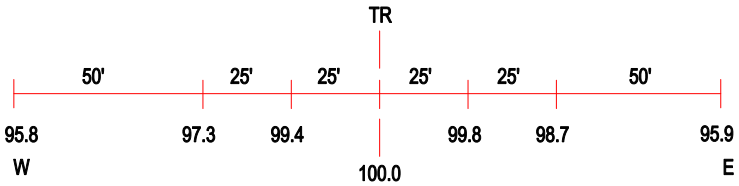

ROAD PROFILE

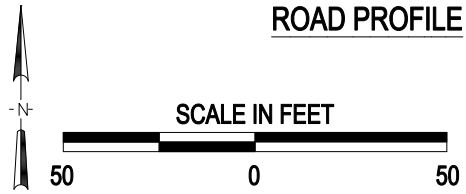

3 Photo Location

Crossing #:	174481B
Location:	Boone Co., City of Belvidere (In)
Lat/Long:	42°15'16" / 88°50'44"
Railroad:	UP
Street:	Pleasant Street
Railroad Milepost:	78.57
Crossing Protection:	Train Activated Devices

J:\BOONE\174481B\174481B.DWG 06/12/00 13:54 AJB