

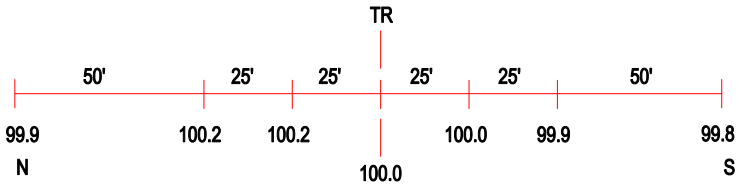

ROAD PROFILE

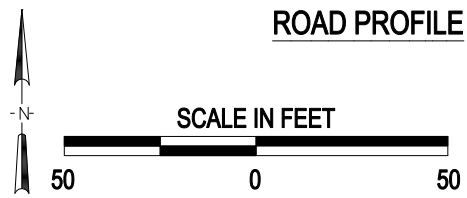

3 Photo Location

Crossing #:	174476E
Location:	Boone Co., City of Belvidere (In)
Lat/Long:	42°15'03" / 88°51'40"
Railroad:	UP
Street:	Stone Quarry Road
Railroad Milepost:	79.27
Crossing Protection:	Train Activated Devices

J:\BOONE\174476E\174476E.DWG 06/12/00 11:30 AJB