

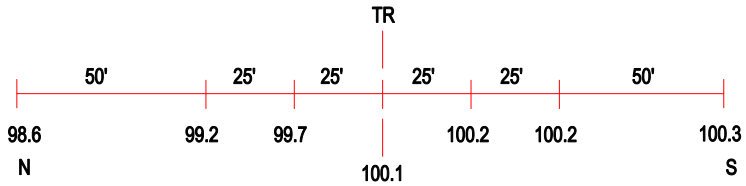

ROAD PROFILE

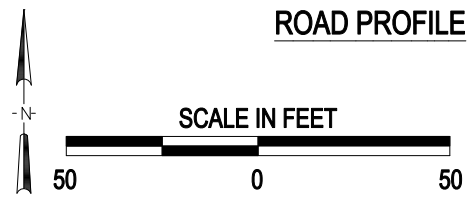

3 Photo Location

Crossing #:	174475X
Location:	Boone Co., City of Belvidere (In)
Lat/Long:	42°15'06" / 88°51'41"
Railroad:	UP
Street:	Stone Quarry Road
Railroad Milepost:	79.39
Crossing Protection:	Train Activated Devices

J:\BOONE\174475X\174475X.DWG 06/21/00 09:59 TFG