


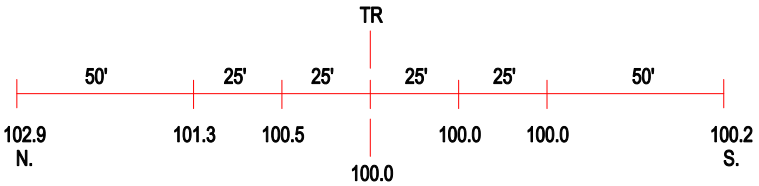


ROAD PROFILE

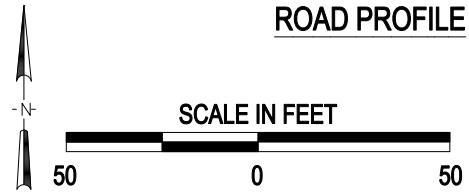


3 Photo Location

| | |
|---|---|
| Crossing #: | 174430R |
| Location: | Winnebago Co., City of Rockford (In) |
| Lat/Long: | 42°15'40" / 89°04'55" |
| Railroad: | UP |
| Street: | Sixth Street |
| Railroad Milepost: | 91.83 |
| Crossing Protection: | Train Activated Devices |

J:\WINNEBAGO\174430R\174430R.DWG 02/15/01 14:28 WAK