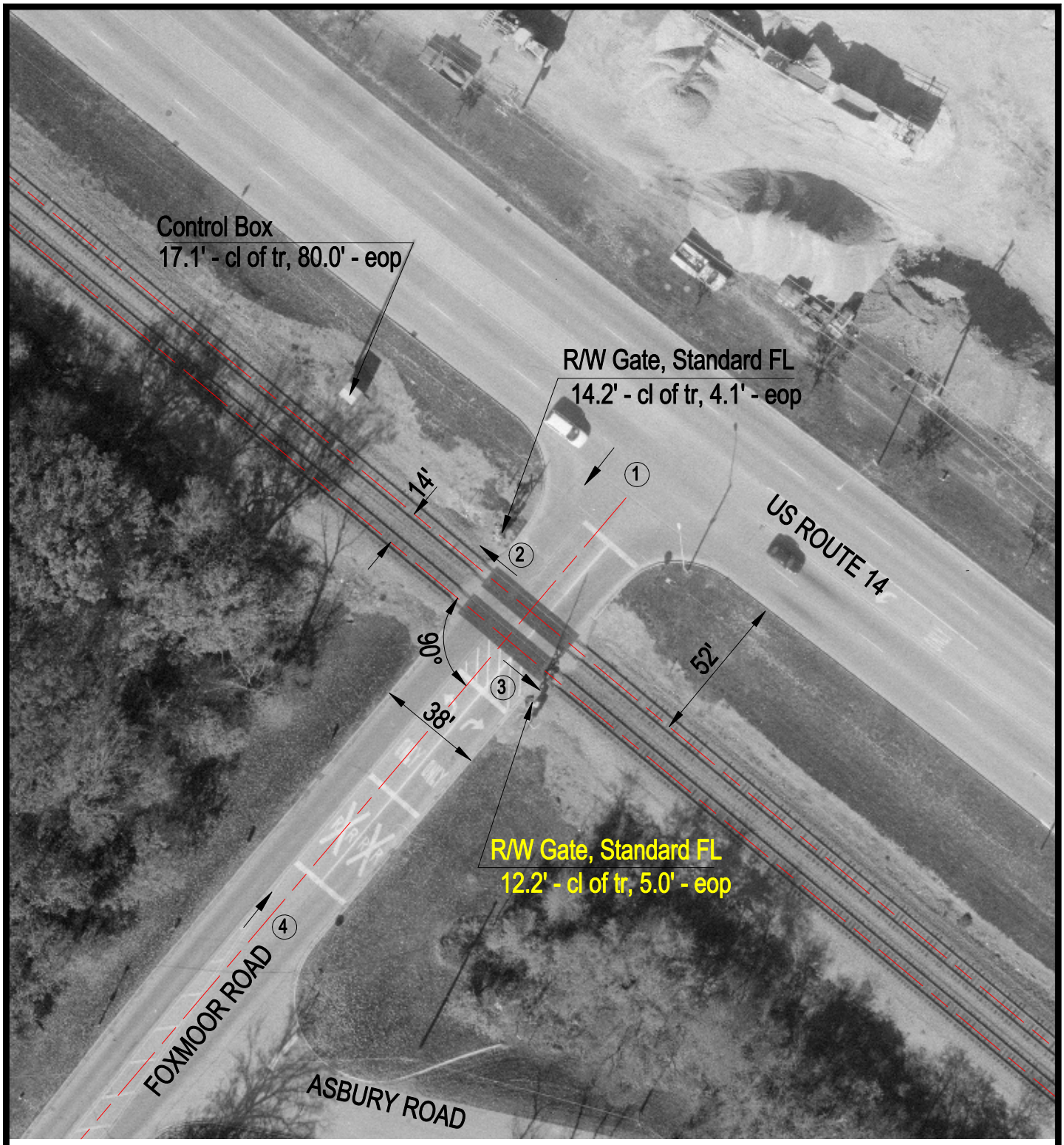

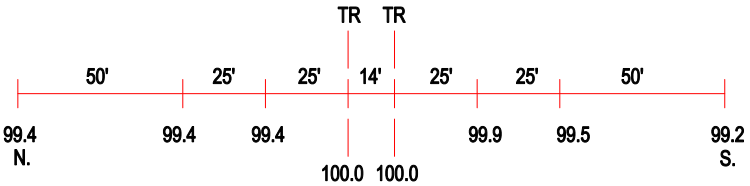

ROAD PROFILE

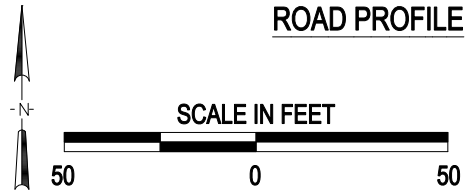

3 Photo Location

Crossing #:	174364F
Location:	Mc Henry Co., City of Fox River Grove (I)
Lat/Long:	42°11'43" / 88°12'48"
Railroad:	UP
Street:	Foxmoor Road
Railroad Milepost:	36.43
Crossing Protection:	Train Activated Devices

J:\MCHENRY\174364F\174364F.DWG 06/22/00 07:41 TFC