

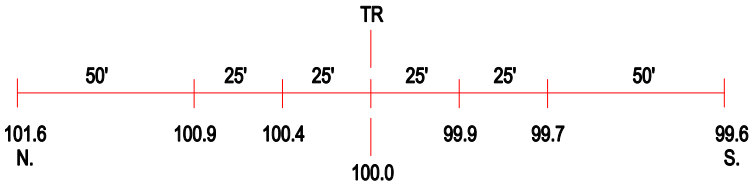

ROAD PROFILE

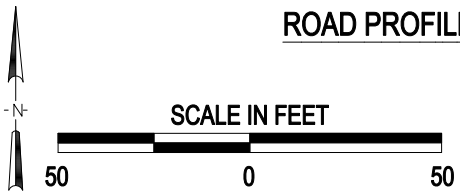

(3) Photo Location

Crossing #:	174326W
Location:	Cook Co., City of Skokie (I)
Lat/Long:	42°00'46" / 87°43'01"
Railroad:	UP
Street:	St. Louis Avenue
Railroad Milepost:	10.30
Crossing Protection:	None