

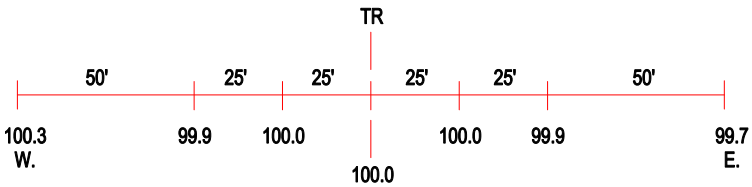

ROAD PROFILE

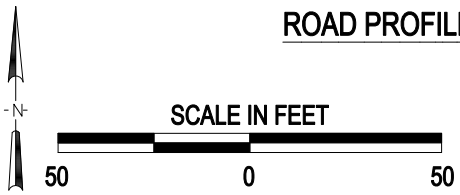

3 Photo Location

Crossing #:	174204S
Location:	Cook Co., City of Skokie (I)
Lat/Long:	42°00'42" / 87°43'09"
Railroad:	UP
Street:	Touhy Avenue
Railroad Milepost:	9.45
Crossing Protection:	Train Activated Devices