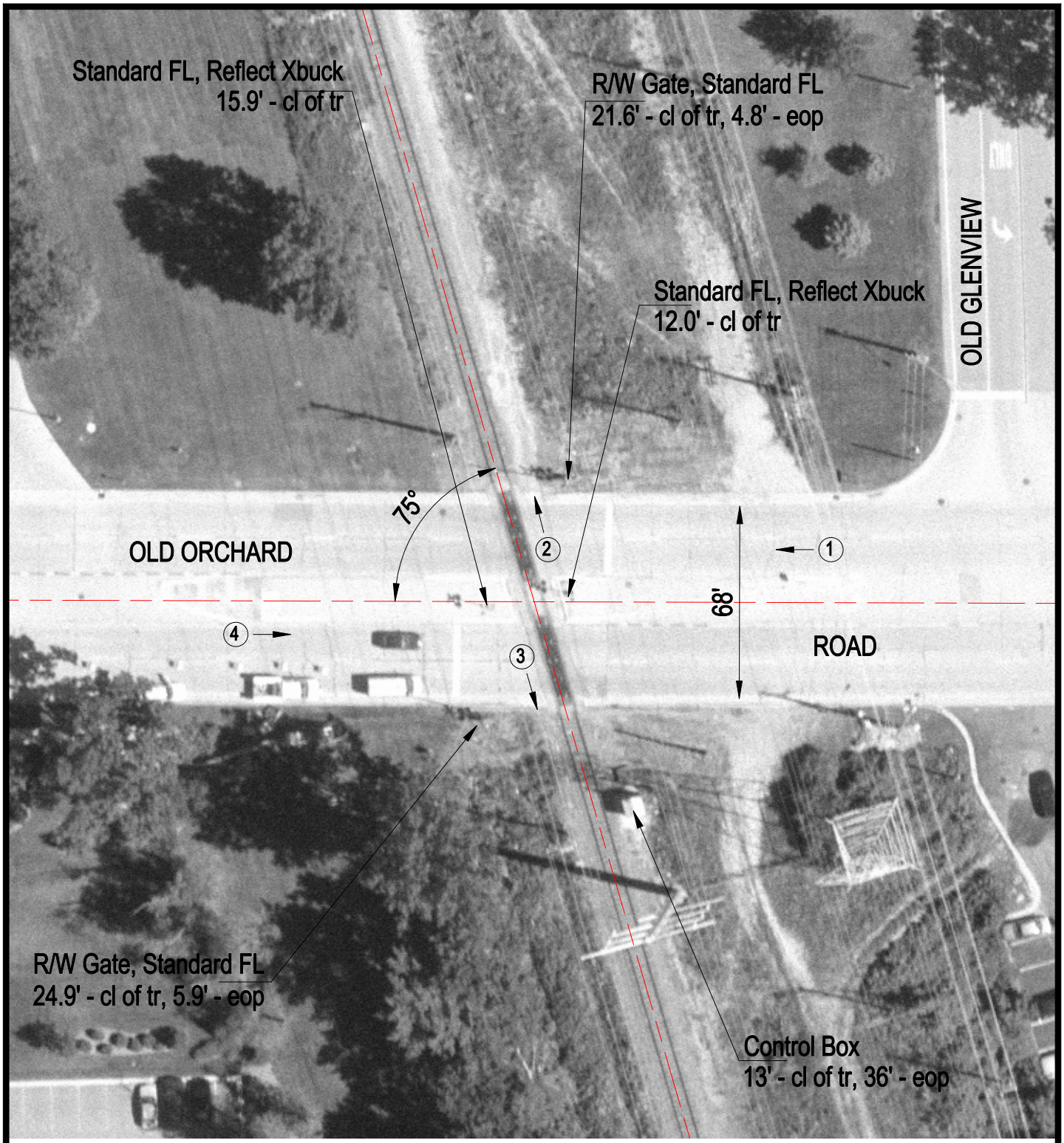


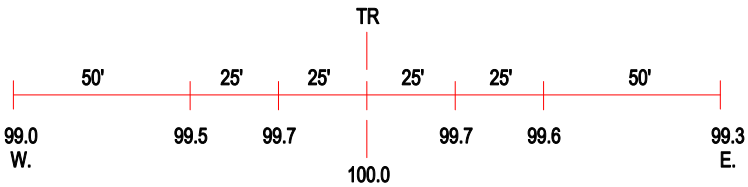


ROAD PROFILE

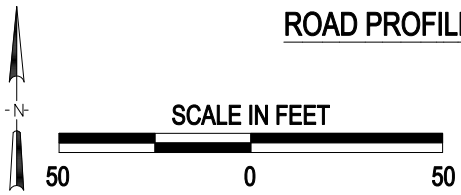


3 Photo Location

| | |
|---|---|
| Crossing #: | 174144K |
| Location: | Cook Co., City of Skokie (I) |
| Lat/Long: | 42°03'46" / 87°45'33" |
| Railroad: | UP |
| Street: | Old Orchard Road |
| Railroad Milepost: | 15.18 |
| Crossing Protection: | Train Activated Devices |