

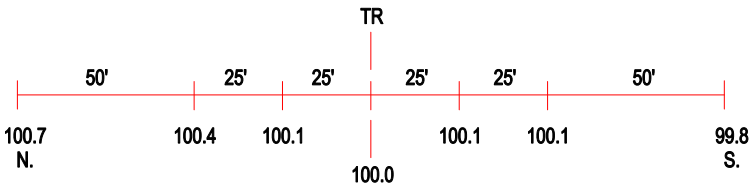

ROAD PROFILE

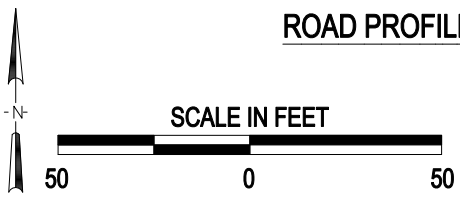

3 Photo Location

Crossing #:	174139N
Location:	Cook Co., City of Northbrook (I)
Lat/Long:	42°07'53" / 87°47'24"
Railroad:	UP
Street:	Sunset Ridge Road
Railroad Milepost:	20.21
Crossing Protection:	Train Activated Devices