

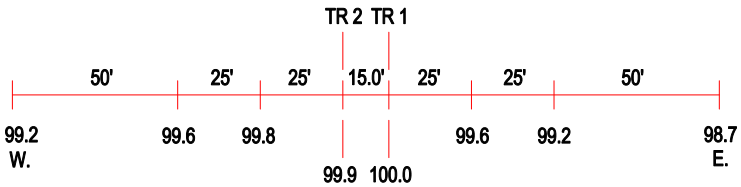

ROAD PROFILE

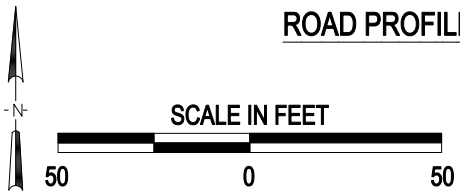

(3) Photo Location

Crossing #:	174090G
Location:	Cook Co., City of Des Plaines (I)
Lat/Long:	42°00'58" / 87°54'58"
Railroad:	UP
Street:	Howard Avenue
Railroad Milepost:	9.49
Crossing Protection:	Train Activated Devices