

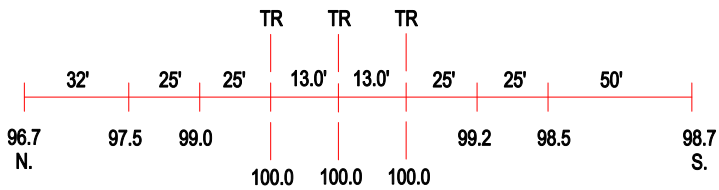

ROAD PROFILE

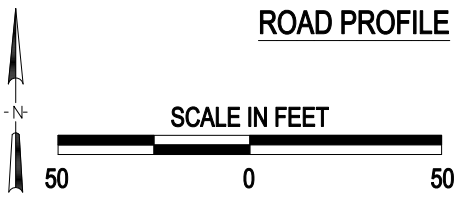

(3) Photo Location

Crossing #:	174020S
Location:	DuPage Co., City of Elmhurst (I)
Lat/Long:	41°53'56" / 87°55'47"
Railroad:	UP
Street:	Poplar Avenue
Railroad Milepost:	15.17
Crossing Protection:	Train Activated Devices