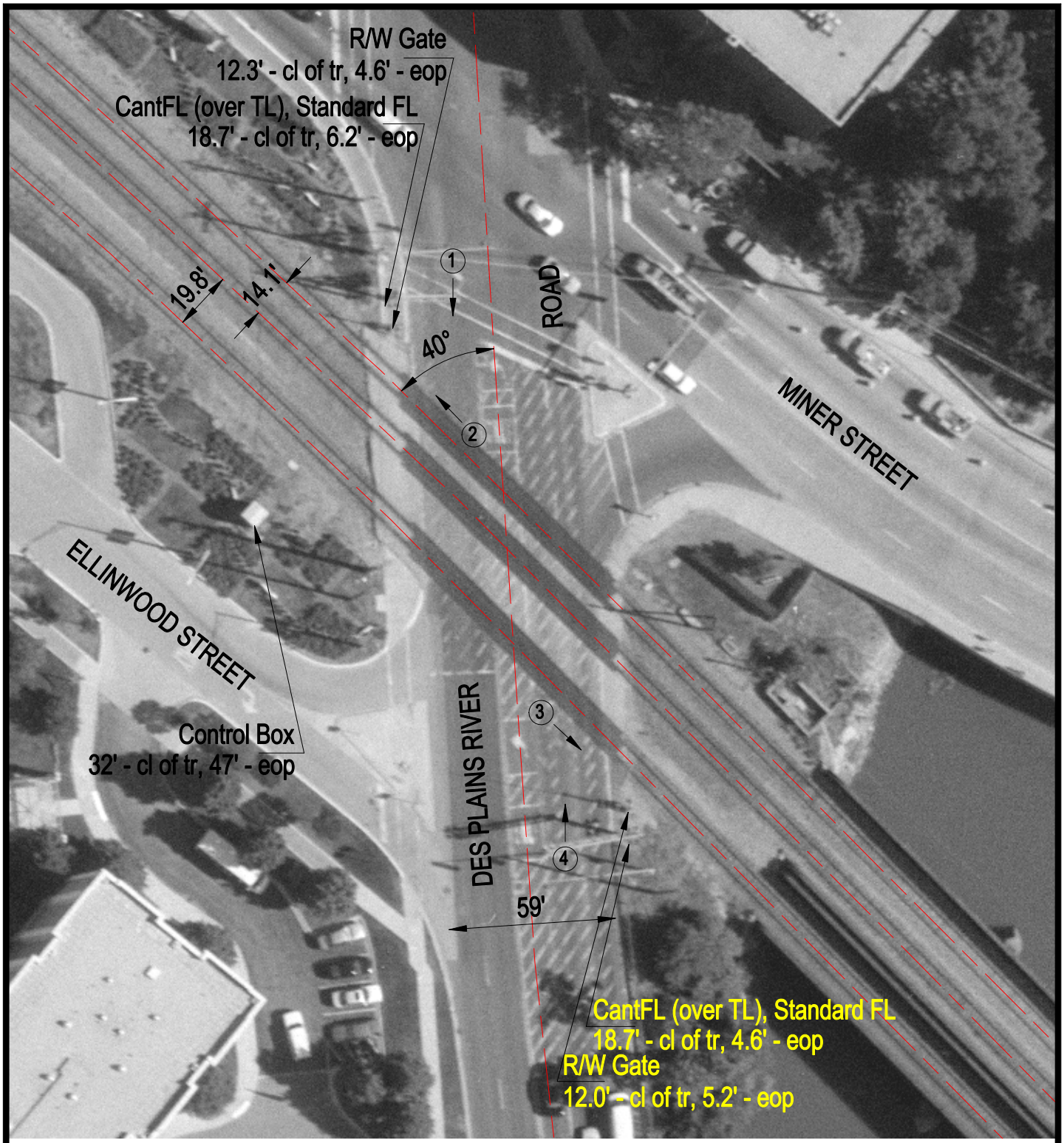



ROAD PROFILE

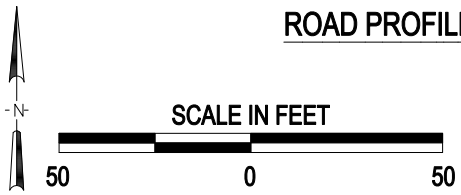

3 Photo Location

Crossing #:	173908X
Location:	Cook Co., City of Des Plaines (I)
Lat/Long:	42°02'22" / 87°53'01"
Railroad:	UP
Street:	Des Plaines River Road
Railroad Milepost:	16.60
Crossing Protection:	Train Activated Devices