



ROAD PROFILE

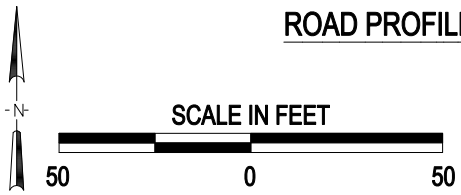

3 Photo Location

Crossing #:	173899B
Location:	Cook Co., City of Park Ridge (I)
Lat/Long:	42°00'35" / 87°49'51"
Railroad:	UP
Street:	Prospect Avenue
Railroad Milepost:	13.11
Crossing Protection:	Train Activated Devices