

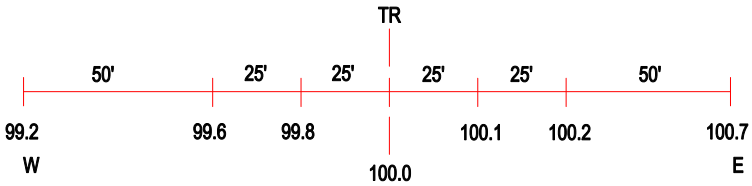

ROAD PROFILE

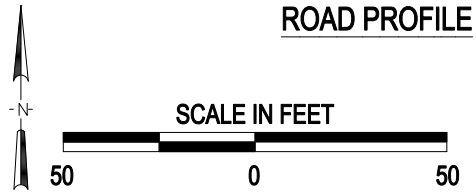

3 Photo Location

Crossing #: 170028H

Location: Tazewell Co., City of Manito (Near)

Lat/Long: 40°31'24" / 89°41'40"

Railroad: IMRR

Street: Manito Road

Railroad Milepost: 13.00

Crossing Protection: Sign

J:\TAZEWELL\170028H\170028H.DWG 03/07/01 13:35 HWH