

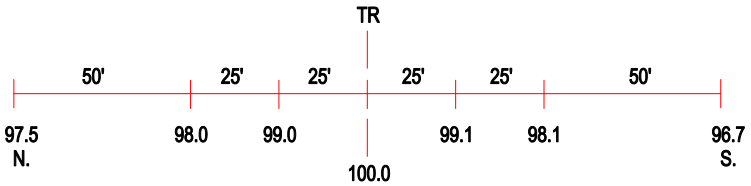

ROAD PROFILE

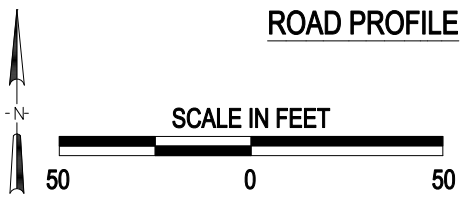

3 Photo Location

Crossing #:	170021K
Location:	Sangamon Co., City of Pawnee (Near)
Lat/Long:	39°35'26" / 89°36'33"
Railroad:	IMRR
Street:	Sheedy Road
Railroad Milepost:	118.44
Crossing Protection:	Signs

I:\ICC\SANGAMON\170021K\170021K.DWG 12/09/99 11:10 PMM