

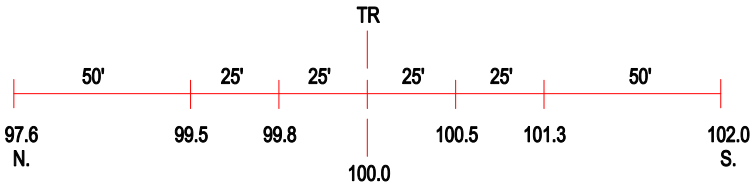

ROAD PROFILE

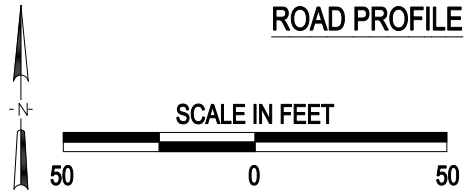

3 Photo Location

Crossing #:	170020D
Location:	Sangamon Co., City of Pawnee (Near)
Lat/Long:	39°35'29" / 89°36'00"
Railroad:	IMRR
Street:	TR 423A
Railroad Milepost:	117.97
Crossing Protection:	Signs

J:\SANGAMON\170020D\170020D.DWG 03/08/01 11:30 JLA