

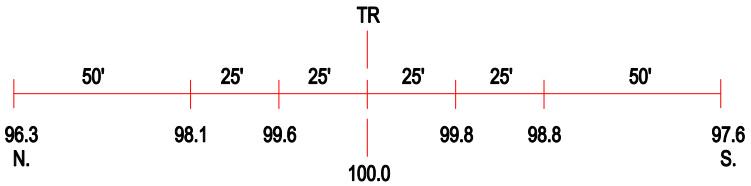

ROAD PROFILE

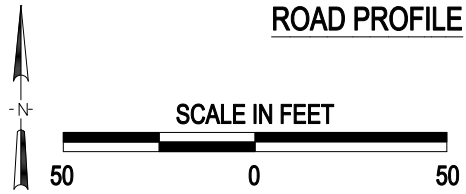

3 Photo Location

Crossing #:	170013T
Location:	Sangamon Co., City of Pawnee (Near)
Lat/Long:	39°35'28" / 89°34'03"
Railroad:	IMRR
Street:	Cottonhill Road
Railroad Milepost:	116.24
Crossing Protection:	Signs

I:\ICC\SANGAMON\170013T\170013T.DWG 11/19/99 10:14 PMM