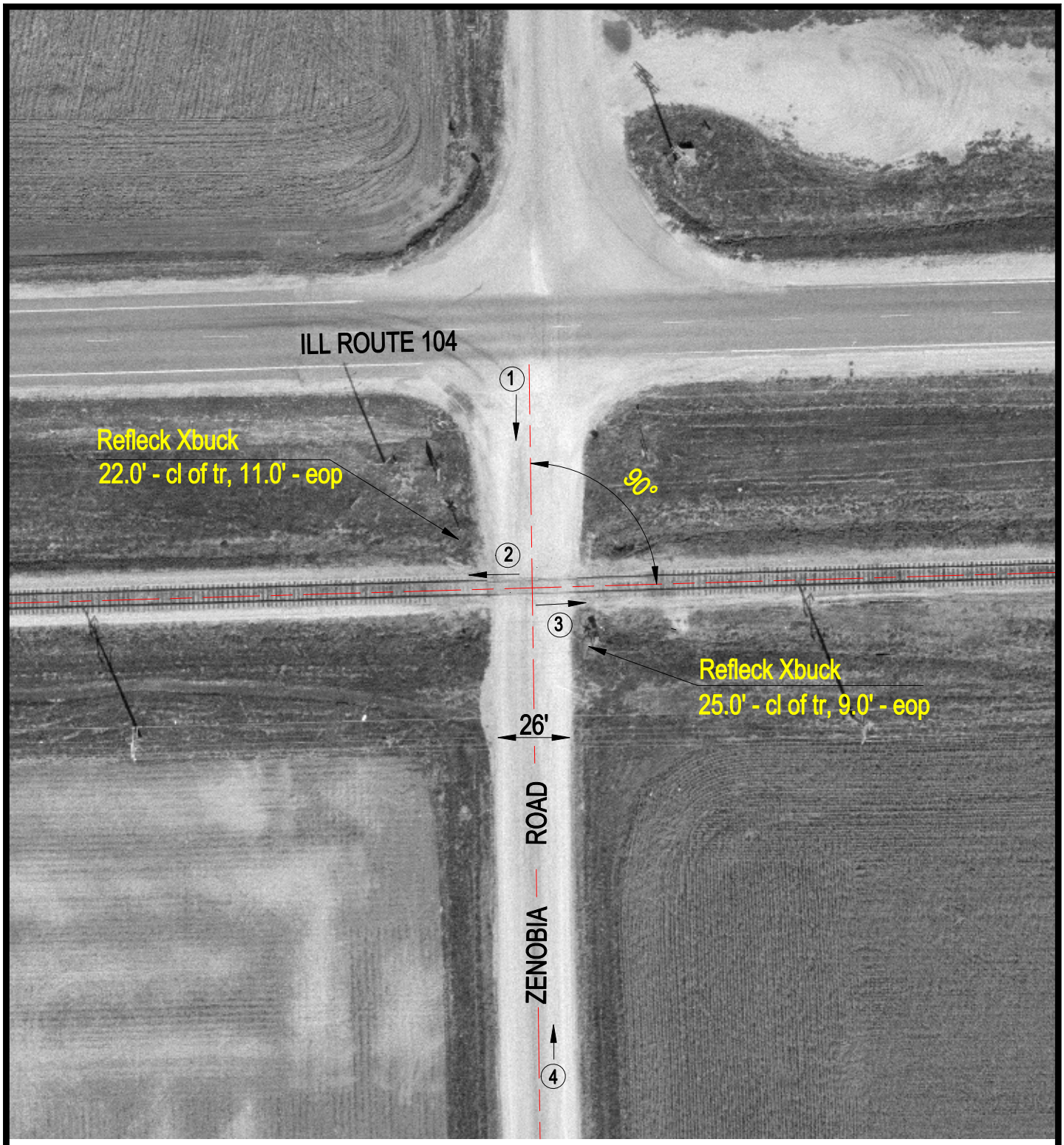

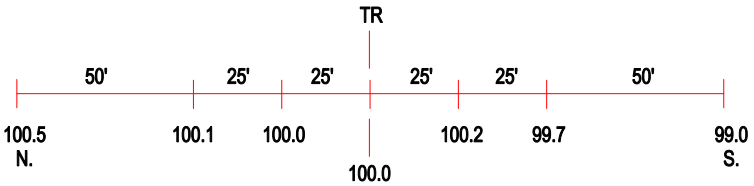

ROAD PROFILE

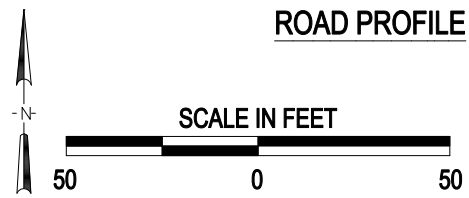

3 Photo Location

Crossing #:	169989T
Location:	Christian Co., City of Pawnee (N)
Lat/Long:	39°35'22" / 89°32'05"
Railroad:	IMRR
Street:	Zenobia Road
Railroad Milepost:	114.58
Crossing Protection:	Signs

I:\VCC\CHRISTIAN\169989T\169989T.DWG 12/09/99 11:57 TFC