


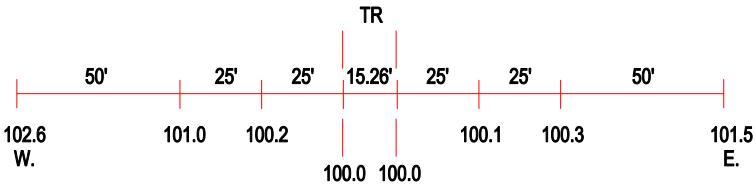


ROAD PROFILE

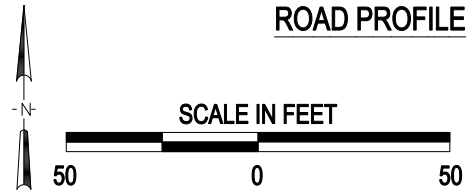


3 Photo Location

| | |
|---|---|
| Crossing #: | 169979M |
| Location: | Christian Co., City of Kincaid (N) |
| Lat/Long: | 39°34'05" / 89°22'06" |
| Railroad: | IMRR |
| Street: | Jeiseyville Road |
| Railroad Milepost: | 105.11 |
| Crossing Protection: | Train Activated Devices |

I:\VCC\CHRISTIAN\169979M\169979M.DWG 12/09/99 08:29 TFG