

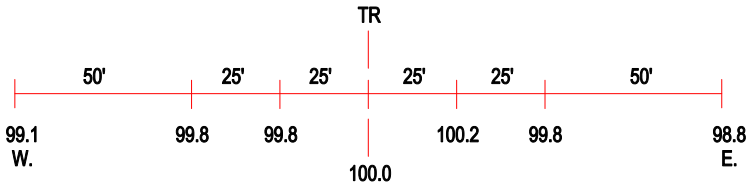

ROAD PROFILE

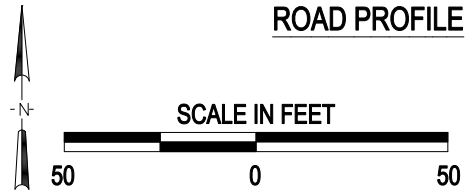

3 Photo Location

Crossing #:	169908R
Location:	Menard Co., City of Atterberry (Near)
Lat/Long:	40°03'42" / 89°55'34"
Railroad:	IMRR
Street:	Pin Hook Road
Railroad Milepost:	59.37
Crossing Protection:	Reflective Crossbucks

I:\ICC\MENARD\169908R\169908R.DWG 11/22/99 10:04 TFG