

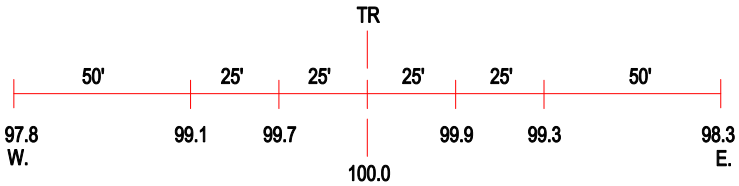

ROAD PROFILE

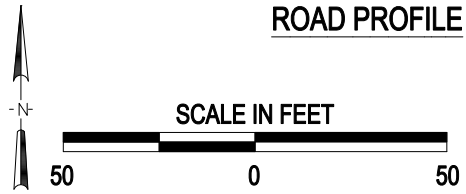

3 Photo Location

Crossing #:	169889N
Location:	Mason Co., City of Kilbourne (N)
Lat/Long:	40°13'02" / 90°02'13"
Railroad:	IMRR
Street:	1100 N.
Railroad Milepost:	46.84
Crossing Protection:	Signs

J:\MASON\169889N\169889N.DWG 04/26/00 12:02 TFG