


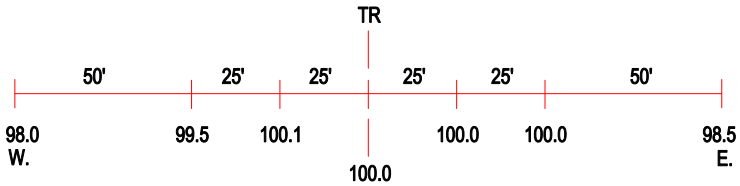


ROAD PROFILE

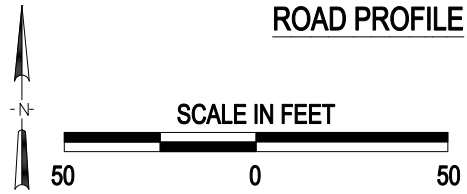


3 Photo Location

| | |
|---|---|
| Crossing #: | 169864T |
| Location: | Mason Co., City of Havana (N) |
| Lat/Long: | 40°18'18" / 90°02'48" |
| Railroad: | IMRR |
| Street: | Franklin Street |
| Railroad Milepost: | 39.71 |
| Crossing Protection: | Train Activated Devices |

J:\MASON\169864T\169864T.DWG 04/26/00 11:57 TFG