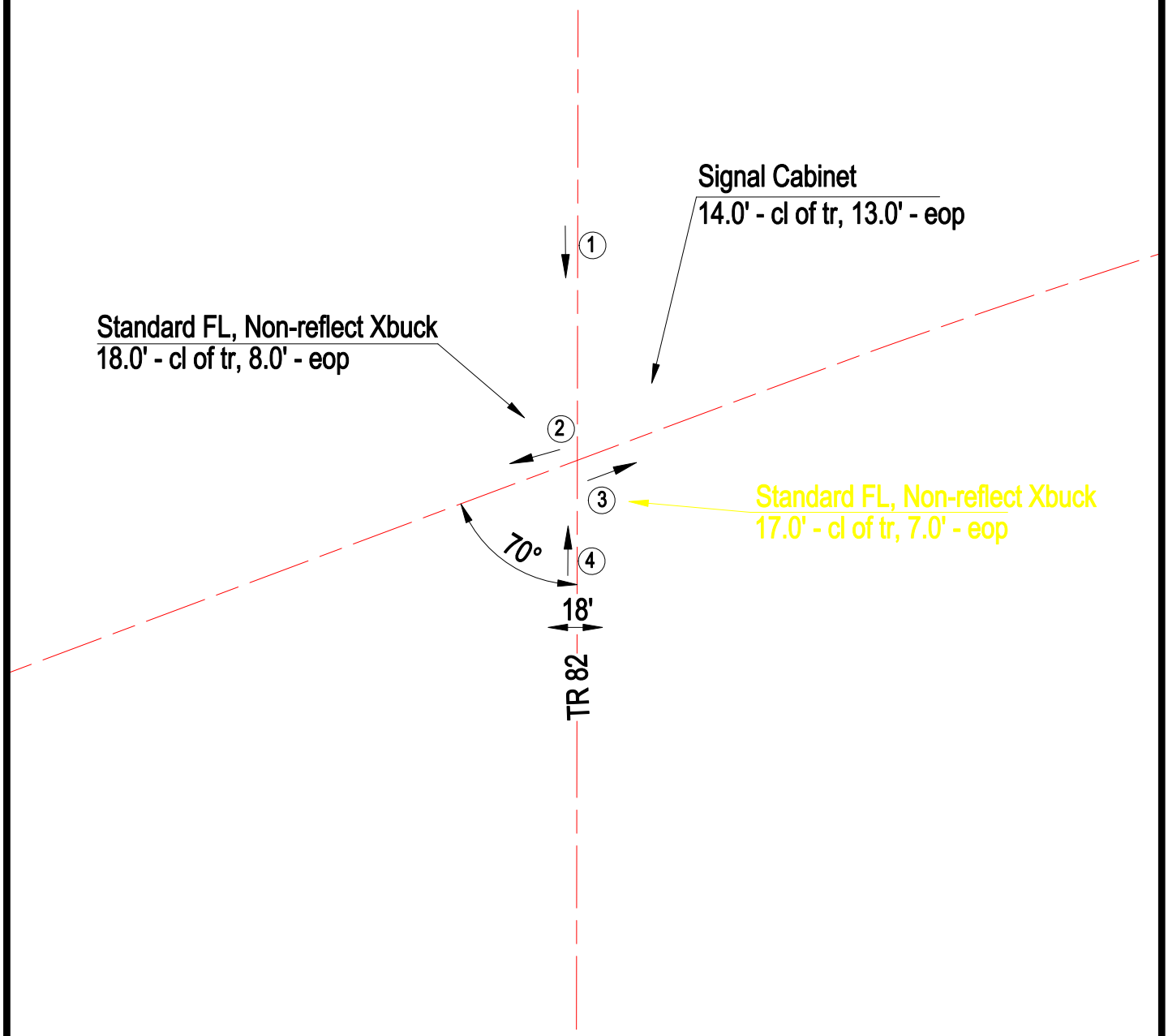


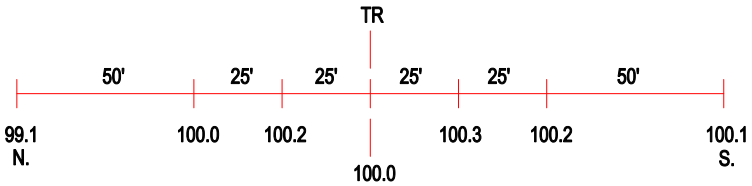


ROAD PROFILE

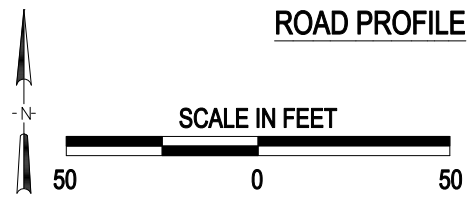


3 Photo Location

| | |
|---|---|
| Crossing #: | 169848J |
| Location: | Mason Co., City of Havana (N) |
| Lat/Long: | 40°19'33" / 89°57'21" |
| Railroad: | IMRR |
| Street: | TR 82 |
| Railroad Milepost: | 34.21 |
| Crossing Protection: | Train Activated Devices |

J:\MASON\169848\169848.DWG 04/06/00 06:01 TFG