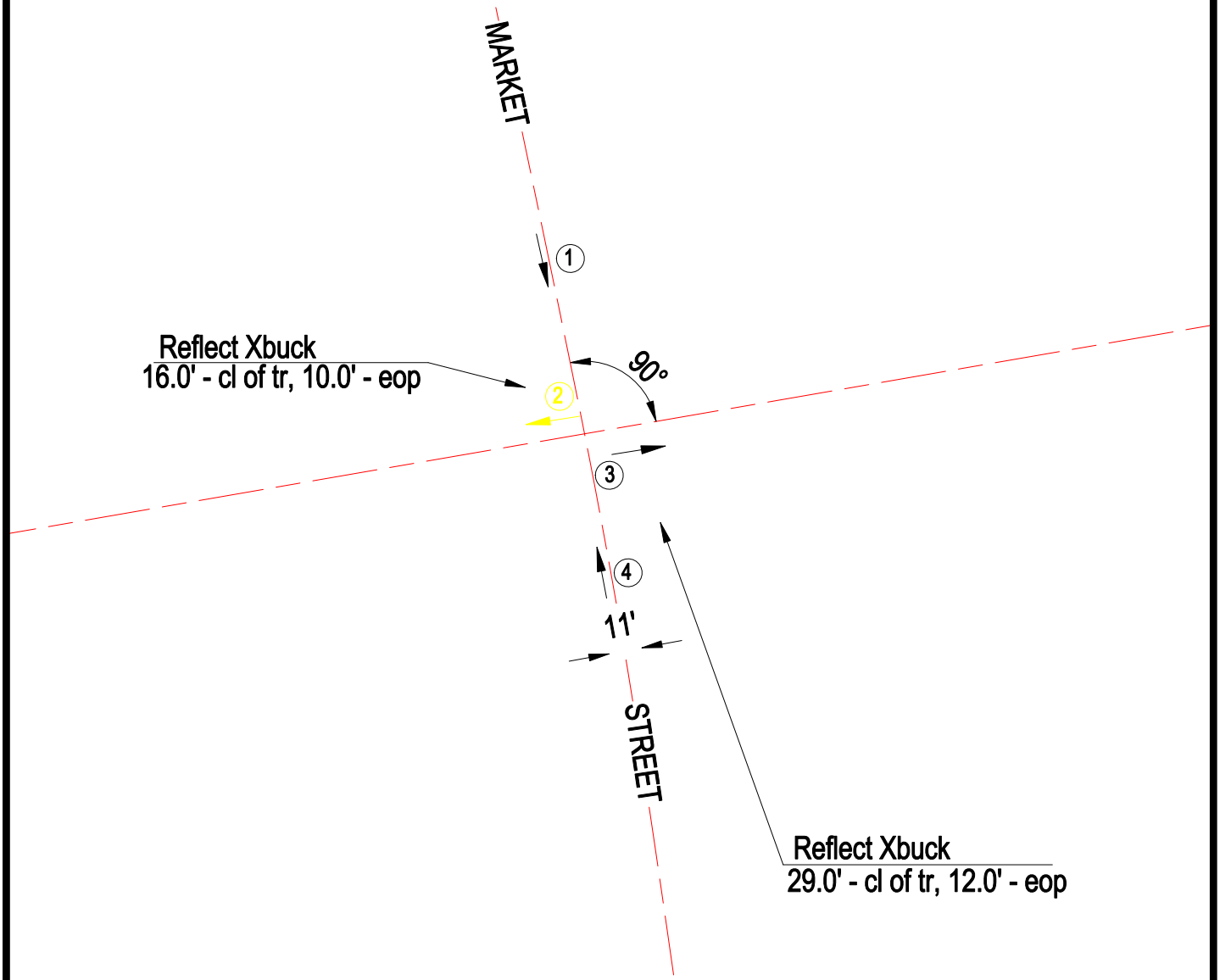

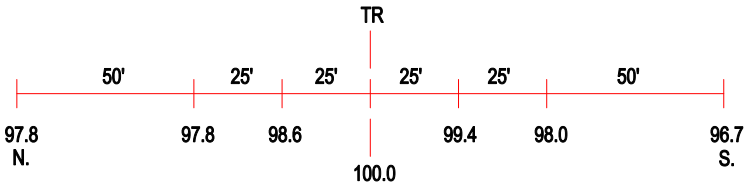

ROAD PROFILE

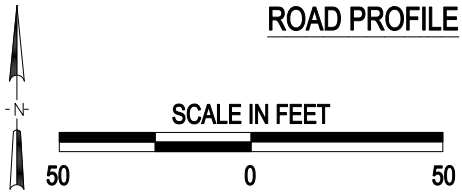

3 Photo Location

Crossing #:	169845N
Location:	Mason Co., City of Topeka (I)
Lat/Long:	40°19'44" / 89°55'48"
Railroad:	IMRR
Street:	Market Street
Railroad Milepost:	32.82
Crossing Protection:	Signs

J:\MASON\169845N\169845N.DWG 04/26/00 11:46 TFC