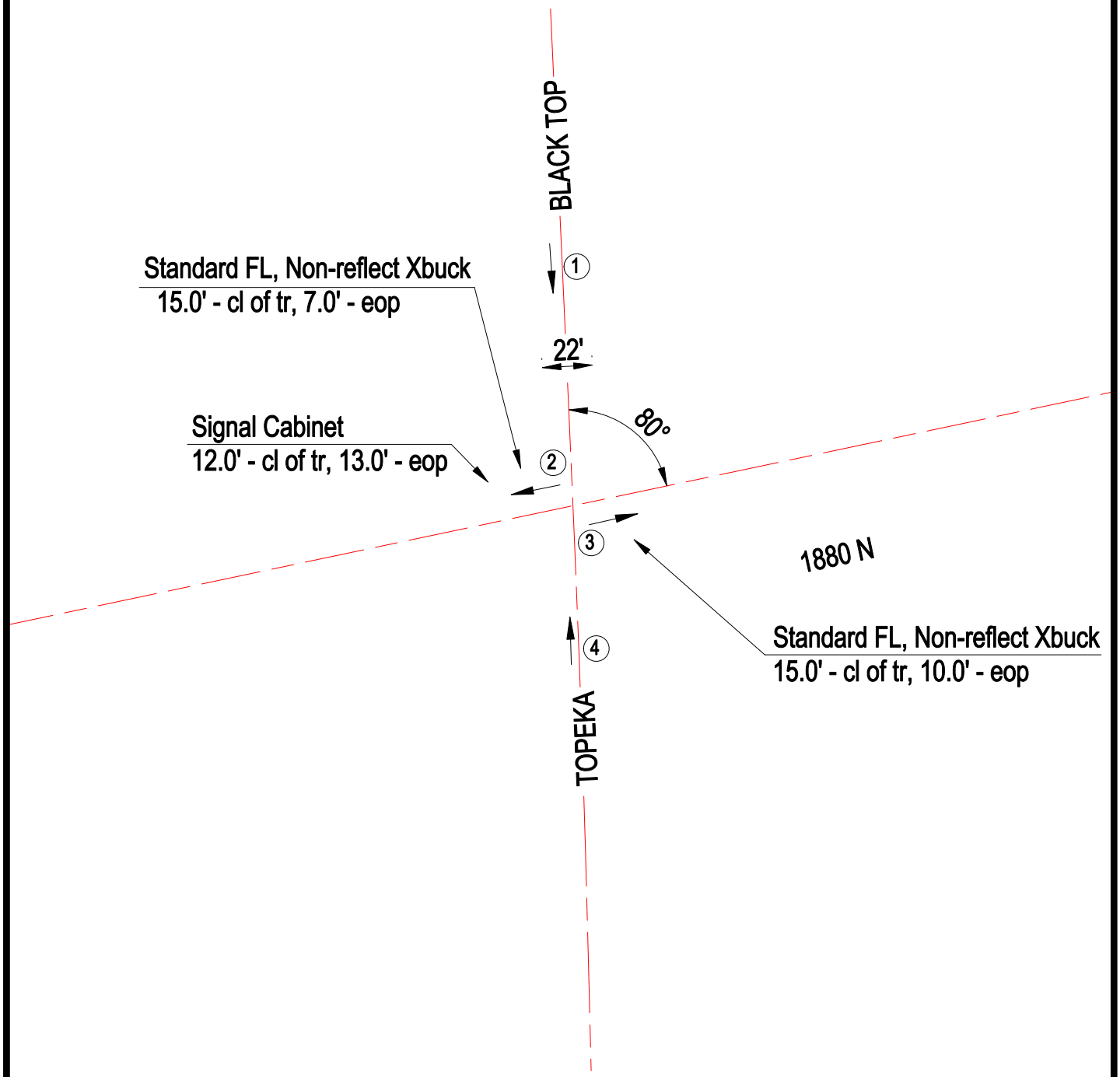

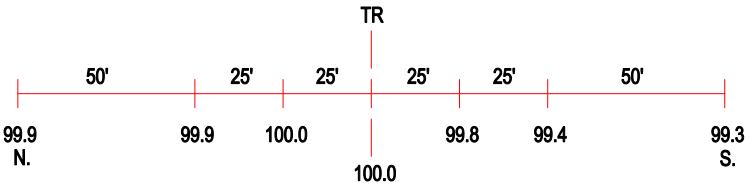

ROAD PROFILE

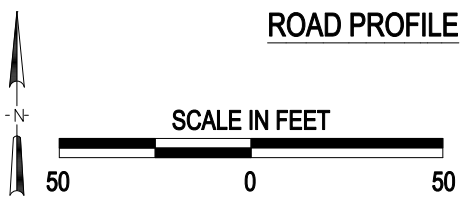

3 Photo Location

Crossing #:	169844G
Location:	Mason Co., City of Topeka (I)
Lat/Long:	40°19'45" / 89°55'41"
Railroad:	IMRR
Street:	Topeka Black Top
Railroad Milepost:	32.71
Crossing Protection:	Train Activated Devices

J:\MASON\169844G\169844G.DWG 04/26/00 11:41 TFG