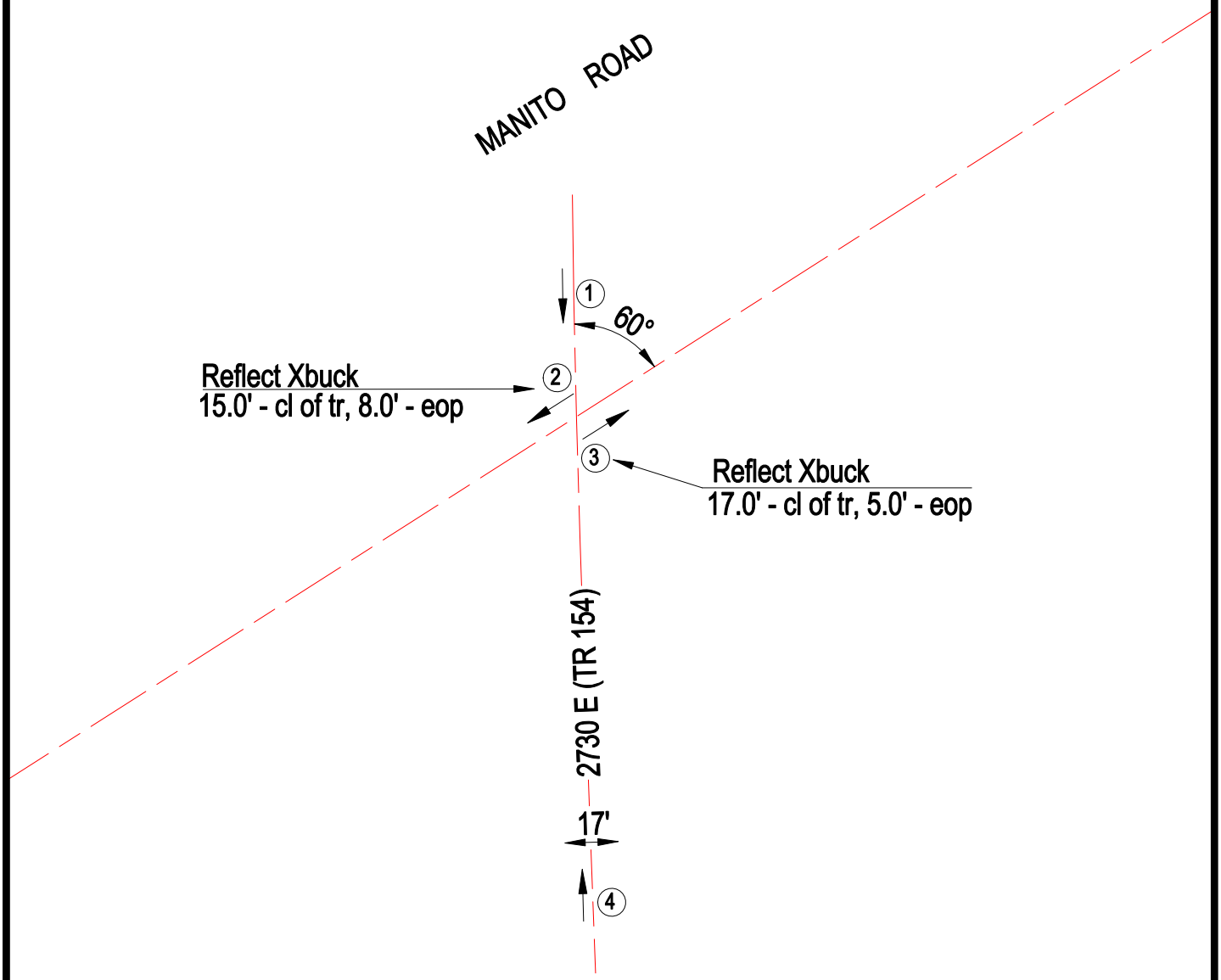

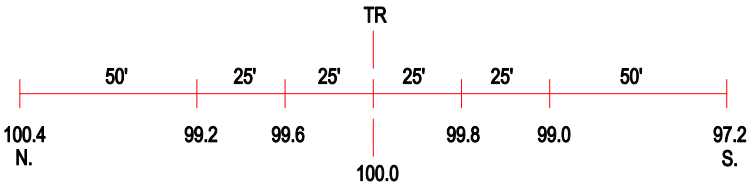

ROAD PROFILE

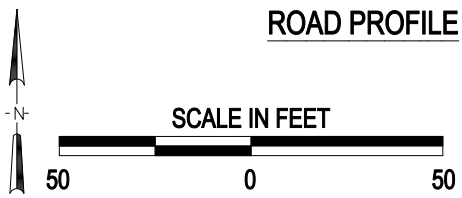

3 Photo Location

Crossing #:	169836P
Location:	Mason Co., City of Manito (N)
Lat/Long:	40°21'43" / 89°50'34"
Railroad:	IMRR
Street:	2730 E
Railroad Milepost:	27.60
Crossing Protection:	Signs

P:\MASON\169836P\169836P.DWG 02/24/00 15:54 MLB