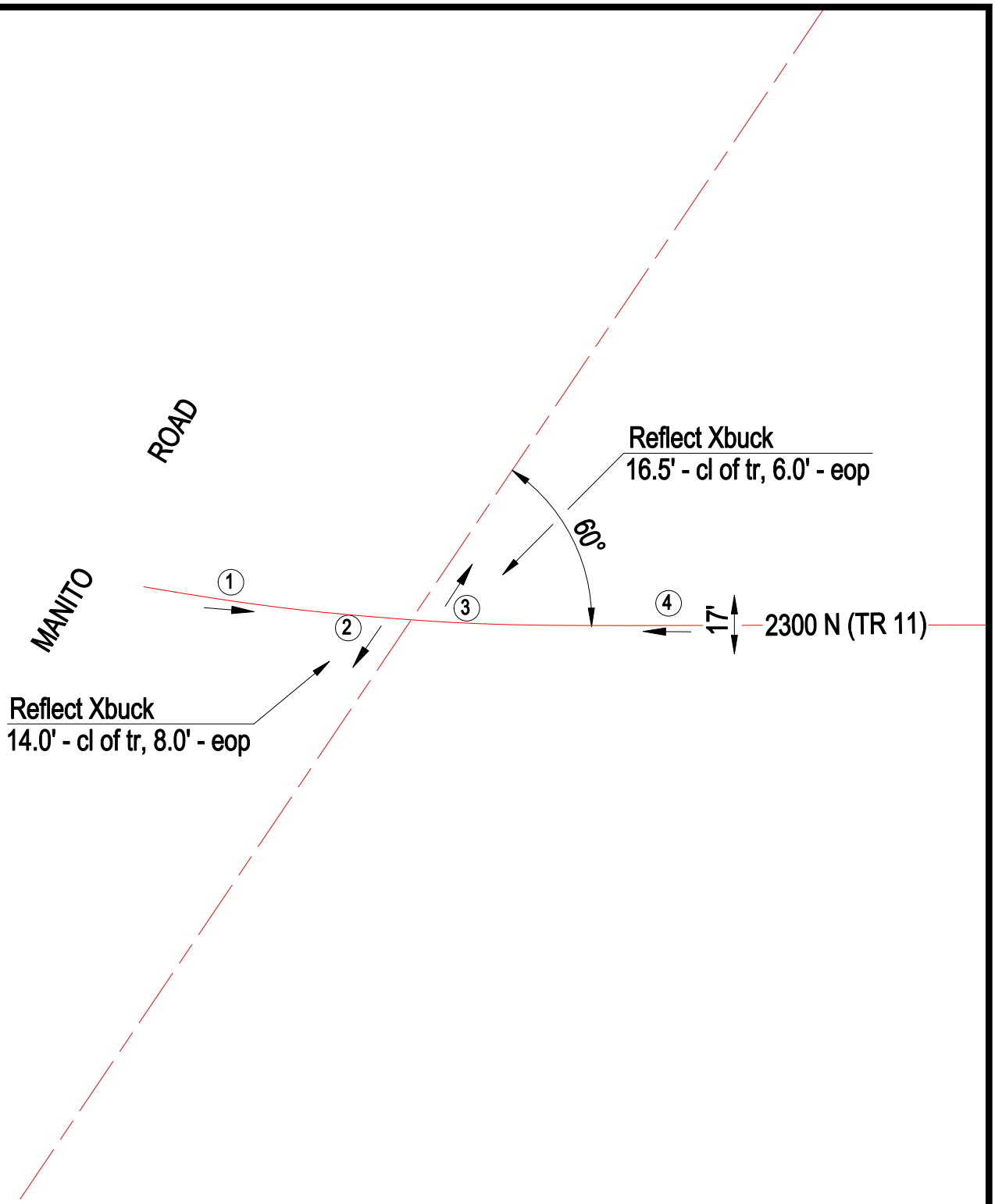

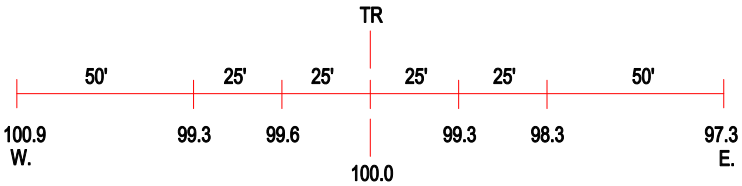

ROAD PROFILE

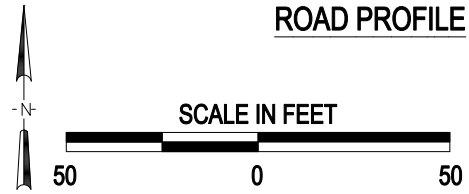

(3) Photo Location

Crossing #:	169829E
Location:	Mason Co., City of Manito (N)
Lat/Long:	40°23'28" / 89°48'35"
Railroad:	IMRR
Street:	2300 N
Railroad Milepost:	24.90
Crossing Protection:	Signs

J:\MASON\169829E\169829E.DWG 04/26/00 11:28 TFG