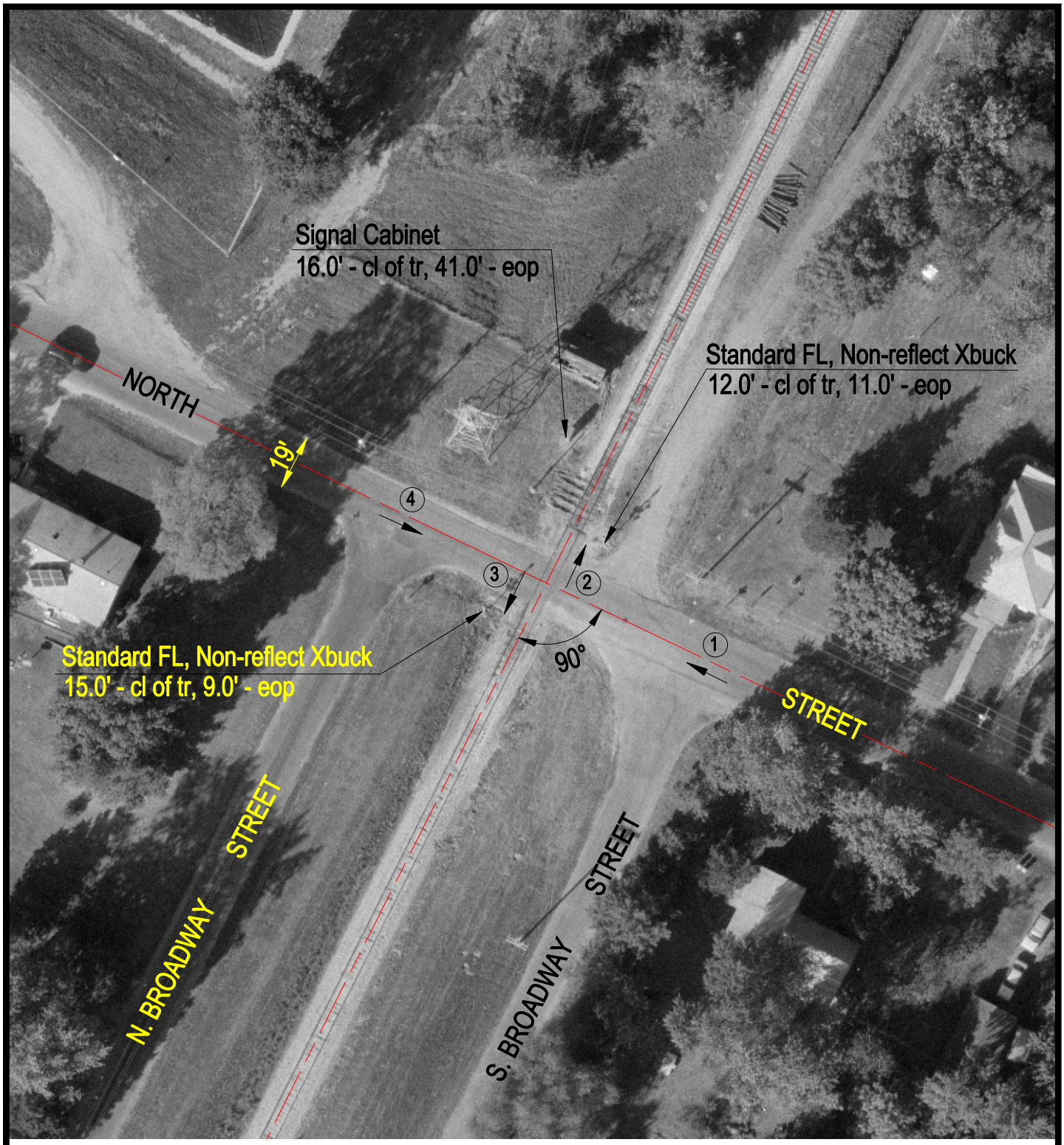

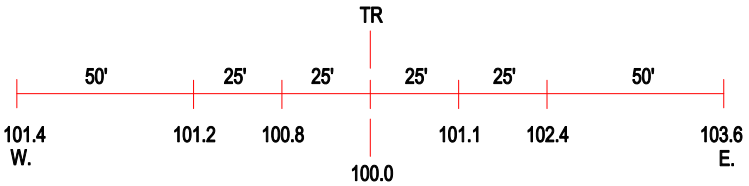

ROAD PROFILE

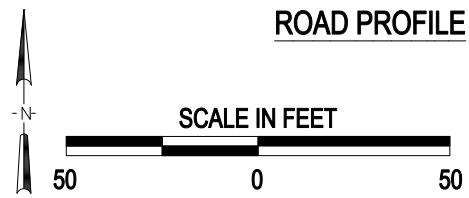

3 Photo Location

Crossing #:	169821A
Location:	Mason Co., City of Manito (I)
Lat/Long:	40°25'43" / 89°46'39"
Railroad:	IMRR
Street:	North Street
Railroad Milepost:	21.79
Crossing Protection:	Train Activated Devices

J:\MASON\169821A\169821A.DWG 04/26/00 11:08 TFG