


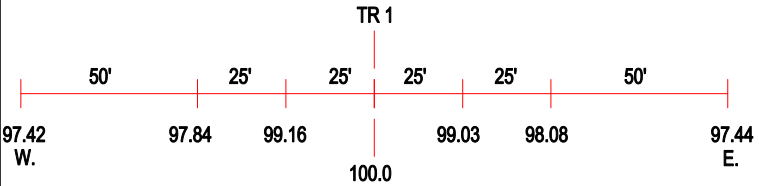


ROAD PROFILE

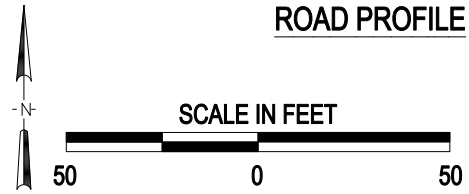


3 Photo Location

| | |
|---|---|
| Crossing #: | 167903A |
| Location: | Fayette Co., City of St. Peter (N) |
| Lat/Long: | 38°51'13" / 88°51'14" |
| Railroad: | UP |
| Street: | 800 North |
| Railroad Milepost: | 236.18 |
| Crossing Protection: | Signs |

J:\FAYETTE\167903A\167903A.DWG 06/19/00 10:29 TFG