

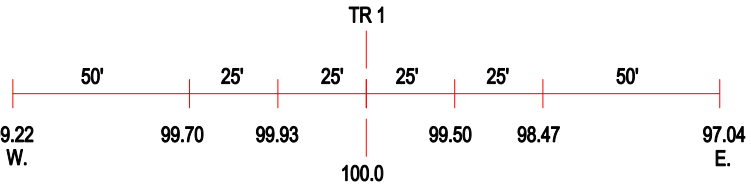

ROAD PROFILE

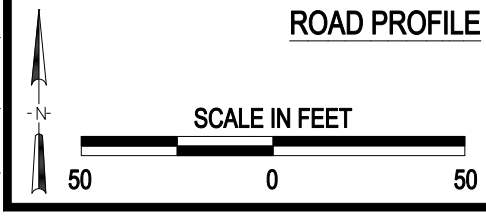

3 Photo Location

Crossing #:	167900E
Location:	Fayette Co., City of St. Peter (N)
Lat/Long:	38°50'20" / 88°51'14"
Railroad:	UP
Street:	TR 571B
Railroad Milepost:	237.28
Crossing Protection:	Signs

J:\FAYETTE\167900E\167900E.DWG 06/19/00 10:15 TFG