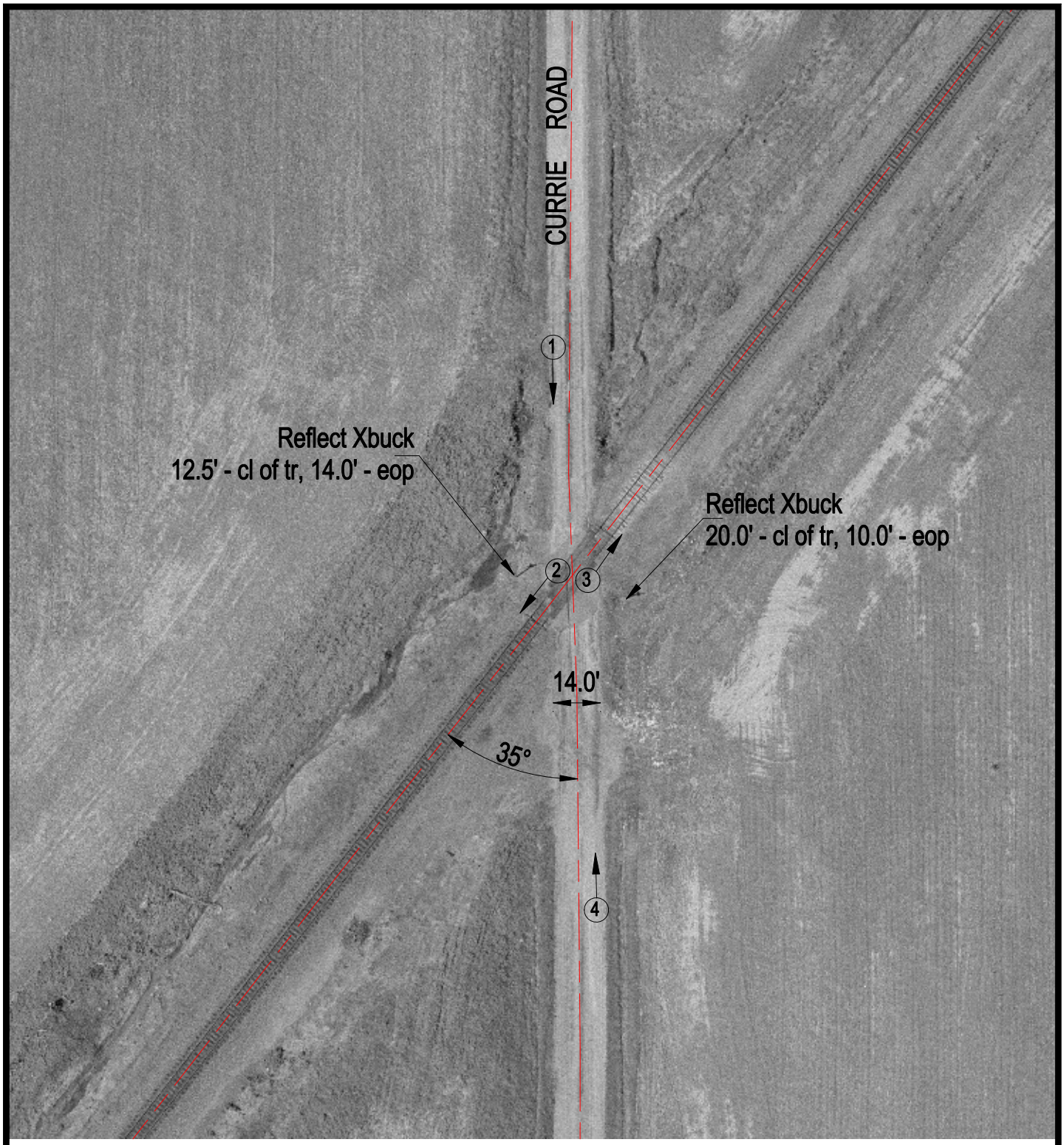

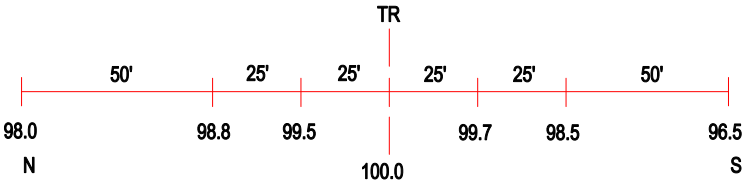

ROAD PROFILE

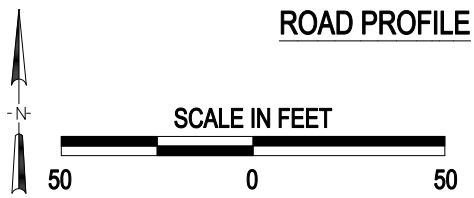

3 Photo Location

Crossing #: 167786G

Location: Marion Co., City of Kinmundy (Near)

Lat/Long: 38°41'07" / 88°52'59

Railroad: UP

Street: Currie Road

Railroad Milepost: 248.32

Crossing Protection: Sign

J:\MARION\167786G\167786G.DWG 11/09/00 13:21 JLA