

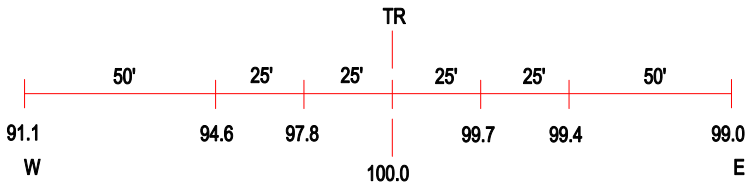

ROAD PROFILE

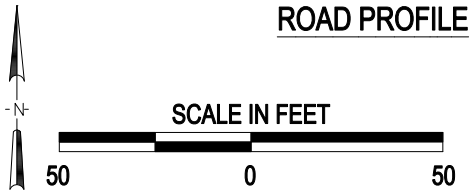

3 Photo Location

Crossing #:	167763A
Location:	Marion Co., City of Kell (Near)
Lat/Long:	38°34'11" / 88°54'42
Railroad:	UP
Street:	Lois Lane
Railroad Milepost:	258.00
Crossing Protection:	Sign

J:\MARION\167763A\167763A.DWG 10/09/00 13:51 JLA