

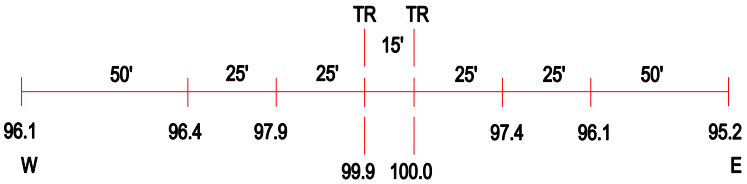

ROAD PROFILE

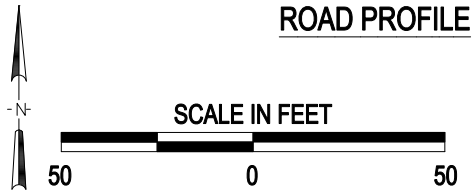

(3) Photo Location

Crossing #:	167758D
Location:	Marion Co., City of Kell (Near)
Lat/Long:	38°30'21" / 88°54'28
Railroad:	UP
Street:	Crowley Road
Railroad Milepost:	262.18
Crossing Protection:	Sign

J:\MARION\167758D\167758D.DWG 10/09/00 11:27 JLA