

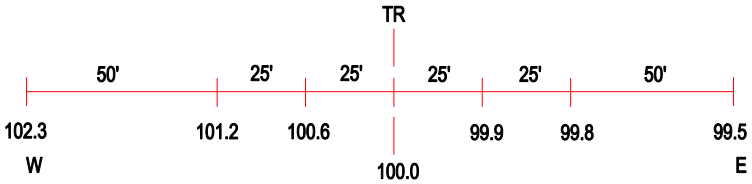

ROAD PROFILE

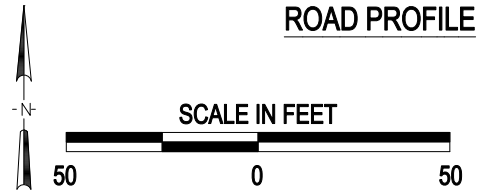

(3) Photo Location

Crossing #:	167756P
Location:	Jefferson Co., City of Kell (Near)
Lat/Long:	38°28'37" / 88°54'16
Railroad:	UP
Street:	Baseline Road
Railroad Milepost:	264.40
Crossing Protection:	Train Activated Devices

J:\JEFFERSON\167756P\167756P.DWG 03/29/01 14:29 WAK