

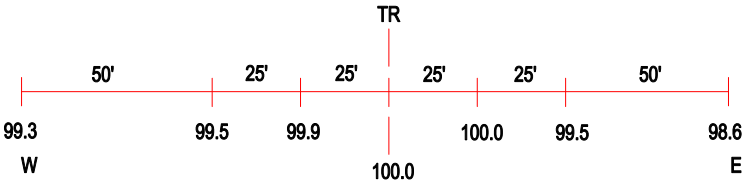

ROAD PROFILE

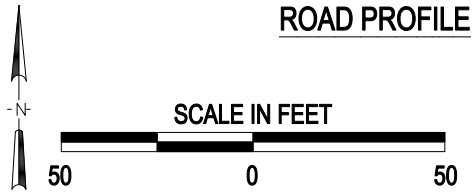

(3) Photo Location

Crossing #: 167750Y

Location: Jefferson Co., City of Mount Vernon (Near)

Lat/Long: 38°24'10" / 88°53'50

Railroad: UP

Street: Violet Road

Railroad Milepost: 269.25

Crossing Protection: Train Activated Devices

J:\JEFFERSON\167750Y\167750Y.DWG 03/29/01 14:24 WAK