

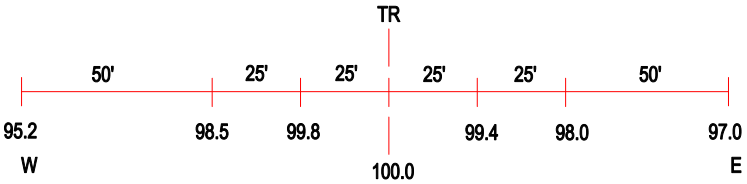

ROAD PROFILE

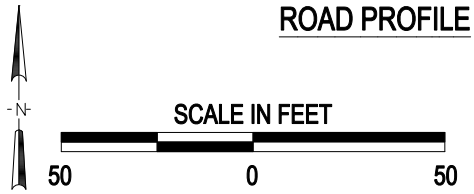

(3) Photo Location

Crossing #:	167745C
Location:	Jefferson Co., City of Mount Vernon (Near)
Lat/Long:	38°21'10" / 88°54'06
Railroad:	UP
Street:	Green Road
Railroad Milepost:	273.13
Crossing Protection:	Train Activated Devices

J:\JEFFERSON\167745C\167745C.DWG 03/29/01 14:15 WAK